



POLK COUNTY COMMISSIONERS COURT
JANUARY 13, 2004
10:00 A.M.

Polk County Courthouse, 3rd floor
2004-002 Livingston, Texas

NOTICE

Is hereby given that a regular meeting of the Polk County Commissioners Court will be held on the date stated above, at which time the following subjects will be discussed;

Agenda topics

1. CALL TO ORDER.
2. PUBLIC COMMENTS.
3. INFORMATIONAL REPORTS.
 - Jay Dickson to update Court on Memorial Medical Center - Livingston development.
4. CONSIDER APPROVAL OF MINUTES OF REGULAR MEETING OF DECEMBER 23, 2003.
5. CONSIDER THE SETTING OF JURY FEES AS REQUIRED BY GOVERNMENT CODE, TITLE 2, SUBTITLE E, CHAPTER 61.001.
6. CONSIDER APPOINTMENTS TO THE POLK COUNTY CHILD WELFARE BOARD.
7. CONSIDER APPROVAL OF UPDATED POLK COUNTY MASTER STREET ADDRESS GUIDE (MSAG).
8. CONSIDER CORRECTION TO MINUTES OF OCTOBER 28, 2003, AGENDA ITEM #11, TO REMOVE REFERENCE TO ATTACHMENT.
9. DISCUSSION OF ROAD SIGNAGE PROGRAM.
10. CONSIDER APPROVAL OF BUDGET REVISIONS, AS PRESENTED BY THE COUNTY AUDITOR.
11. CONSIDER APPROVAL OF SCHEDULE OF BILLS.
12. CONSIDER APPROVAL OF PERSONNEL ACTION FORMS.

ADJOURN

Posted: January 7, 2004

By: John P. Thompson, County Judge

I, the undersigned County Clerk, do hereby certify that the above Notice of Meeting of the Polk County Commissioners Court is a true and correct copy of said Notice and that I posted a true and correct copy of said Notice in the Polk County Courthouse at a place readily accessible to the general public at all times on Wednesday, January 7, 2004, and that said Notice remained so posted continuously for at least 72 hours preceding the scheduled time of said Meeting.

BARBARA MIDDLETON, COUNTY CLERK

BY:

Deputy

Barbara Middleton
 POLK COUNTY CLERK

2004 JAN - 7 AM 9:45

FILED FOR RECORD



January 13, 2004
10:00 a.m.

COMMISSIONERS COURT
of Polk County, Texas
County Courthouse, 3rd floor
Livingston, Texas

ADDENDUM to Posting # 2004-002

In accordance with Tex. Gov't. Code Ann. §551.045, the following will serve to amend the Agenda of the Commissioners Court Meeting scheduled for January 13, 2004 at 10:00 A.M.

AMEND TO ADD;

- 13. CONSIDER APPROVAL OF BUDGET AMENDMENTS, AS SUBMITTED AND REVIEWED BY COURT APPOINTED COMMITTEE.
- 14. CONSIDER APPROVAL OF PERSONNEL MANAGEMENT SYSTEM UPDATE.


Dated: Friday, January 9, 2004


Commissioners Court of Polk County, Texas

By: 
John P. Thompson, County Judge

I, the undersigned County Clerk, do hereby certify that the above Addendum to the Notice of Meeting of the Polk County Commissioners Court is a true and correct copy of said Addendum and that I posted a true and correct copy of said Addendum at the door of the Polk County Courthouse at a place readily accessible to the general public at all times on Friday, January 9, 2004 and that said Addendum remained so posted continuously for at least 72 hours preceding the scheduled time of said Meeting.

BARBARA MIDDLETON, COUNTY CLERK

BY  Deputy

FILED FOR RECORD
2004 JAN -9 PM 12:46

POLK COUNTY CLERK

STATE OF TEXAS }
 COUNTY OF POLK }

DATE: JANUARY 13, 2004
 REGULAR MEETING
 County Clerk - Absent

COMMISSIONERS COURT
 AGENDA POSTING #2004-002

BE IT REMEMBERED ON THIS THE 13th DAY OF JANUARY, 2004
 THE HONORABLE COMMISSIONERS COURT MET IN "REGULAR" CALLED
 MEETING WITH THE FOLLOWING OFFICERS AND MEMBERS PRESENT, TO WIT;

HONORABLE JUDGE JOHN P. THOMPSON, COUNTY JUDGE, PRESIDING:
 BOB WILLIS - COMMISSIONER PCT#1, BOBBY SMITH - COMMISSIONER PCT #2,
 JAMES J. "Buddy" PURVIS - COMMISSIONER PCT #3, C. T. "TOMMY" OVERSTREET,
 COMMISSIONER PCT #4, SHARON JORDAN, CHIEF DEPUTY COUNTY CLERK and
 B.L. DOCKENS - COUNTY AUDITOR, THE FOLLOWING AGENDA ITEMS, ORDERS, &
 DECREES WERE DULY MADE, CONSIDERED & PASSED.

1. WELCOME & CALLED TO ORDER BY JUDGE JOHN P. THOMPSON AT 10:00 A.M.
 ELDRIDGE STRIEDEL GAVE THE OPENING PRAYER.
2. PUBLIC COMMENTS: NONE.
3. INFORMATIONAL REPORTS:
 - A. BID SMITH REPORTED ON NEW VOTER REGISTRATION CERTIFICATES TO BE
 MAILED FOR 2004.
 - B. JAY DICKSON OF THE MEMORIAL MEDICAL CENTER - LIVINGSTON GAVE AN
 UPDATE ON FUTURE DEVELOPMENT PLANS.
 - C. BOB DOCKENS GAVE A REPORT ON THE NEW CREDIT CARD PROGRAM NOW
 BEING TESTED IN VARIOUS OFFICES.
4. MOTIONED BY TOMMY OVERSTREET, SECONDED BY BOBBY SMITH, TO APPROVE
 MINUTES OF REGULAR MEETING DECEMBER 23, 2003, INCLUDING NOTED
 ADJUSTMENTS.
 ALL VOTING YES.
5. MOTIONED BY BOBBY SMITH, SECONDED BY JAMES J. "Buddy" PURVIS, TO TABLE
 ITEM #5 "CONSIDER SETTING OF JURY FEES AS REQUIRED BY GOVERNMENT CODE,
 TITLE 2, SUBTITLE E, CHAPTER 61.001."
 ALL VOTING YES.
6. MOTIONED BY BOBBY SMITH, SECONDED BY TOMMY OVERSTREET, TO APPROVE
 THE APPOINTMENT OF CHUCK MILNER, KEN SCHMIDT, AND PATSY BOONE AS
 NEW MEMBERS OF THE POLK COUNTY CHILD WELFARE BOARD.
 ALL VOTING YES.
7. MOTIONED BY BOBBY SMITH, SECONDED BY TOMMY OVERSTREET, TO APPROVE
 THE "UPDATED" POLK COUNTY MASTER STREET ADDRESS GUIDE (MSAG).
 ALL VOTING YES. (SEE ATTACHED)

8. MOTIONED BY BOBBY SMITH, SECONDED BY TOMMY OVERSTREET, TO APPROVE THE CORRECTION TO COURT MINUTES OF **OCTOBER 28, 2003 - ITEM #11**, TO REMOVE REFERENCE TO ATTACHMENT.
ALL VOTING YES.
9. DISCUSSION OF ROAD SIGNAGE PROGRAM BY COMMISSIONER PURVIS.
NO ACTION WAS TAKEN AFTER DISCUSSION.
10. MOTIONED BY BOBBY SMITH, SECONDED BY JAMES J. "Buddy" PURVIS, TO APPROVE THE **BUDGET REVISIONS #2004-07**, AS PRESENTED BY THE AUDITOR.
ALL VOTING YES. (SEE ATTACHED)
11. MOTIONED BY JAMES J. "Buddy" PURVIS, SECONDED BY TOMMY OVERSTREET, APPROVAL AND PAYMENT OF BILLS BY SCHEDULE INCLUDING ADDENDUMS.
ALL VOTING YES. (SEE ATTACHED)

DATE	AMOUNT	CHECK NUMBERS
12/18/03	\$208,171.00	ACH 383 - TEXPOOL
12/18/03	\$66,211.52	ACH 384 - FICA/WH PPE
12/18/03	\$215,064.44	ACH 385 - PAYROLL
12/18/03	\$9,821.82	184143 - 184149
12/18/03	\$6,267.88	184150 - 184170
12/22/03	\$3,210.50	184171 & 184172
12/22/03	\$1,060.53	184173
12/22/03	\$207,978.00	184174 - 184177
12/23/03	\$574.50	184178 & 184179
12/23/03	\$170,000.00	ACH 386 - TEXPOOL
12/23/03	\$132,423.43	184180 - TAC INS.
12/29/03	\$567.00	ACH 387 - TEXPOOL
12/29/03	\$42,893.80	184181 - 184182
12/29/03	\$5,120.47	184183 - UNEMPLOYMENT TAX.
12/31/03	\$64,060.99	ACH 388 - FICA/WH PPE
12/31/03	\$207,702.67	ACH 389 - PAYROLL
12/31/03	\$7,937.50	184184 - 184210
12/31/03	\$11,350.00	184211 - 184215
12/31/03	\$5,998.47	184216 - 184234
12/31/03	\$1,000.00	184235 - TELEPHONE
1/5/04	\$16,041.00	184236 & 184237
1/6/04	\$261,442.70	184238 - 184401
TOTAL	\$1,644,898.22	

12. MOTIONED BY BOB WILLIS, SECONDED BY JAMES J. "Buddy" PURVIS, TO APPROVE PERSONNEL ACTION FORMS, INCLUDING REVISED LIST.
ALL VOTING YES. (SEE ATTACHED)
13. MOTIONED BY JAMES J. "Buddy" PURVIS, SECONDED BY BOBBY SMITH, TO APPROVE OF BUDGET AMENDMENTS # 2004-07, AS SUBMITTED AND REVIEWED BY COURT APPOINTED COMMITTEE.
ALL VOTING YES. (SEE ATTACHED)
14. MOTIONED BY TOMMY OVERSTREET, SECONDED BY BOBBY SMITH, **TO TABLE ITEM #14** "CONSIDER APPROVAL OF PERSONNEL MANAGEMENT SYSTEM UPDATE."
ALL VOTING YES.
15. MOTIONED BY BOB WILLIS, SECONDED BY TOMMY OVERSTREET, TO ADJOURN COURT THIS 13th DAY OF JANUARY 2004 AT 10:30 A.M.
ALL VOTING YES.


JOHN P. THOMPSON, COUNTY JUDGE

ATTEST:


SHARON JORDAN
CHIEF DEPUTY COUNTY CLERK

Transcribed and submitted by: Barbara Middleton

C:\Barbara M\COMMCRT.2004\JAN13.wpd

POLK COUNTY
COMMISSIONERS COURT
MSAG CHANGES
DECEMBER 18, 2003

*Appendix
Item #7*

STREET	PCT	CTY	ROAD	LOW	HIGH	MILEAGE	COMMENTS
EAST LARK	1		NO	100	143	0.0422	ADD NEW STREET TO MSAG

COPY

STREET	PCT	CLY ROAD	LOW	HIGH	MILEAGE	COMMENTS
AARON AVE	1	T	100	417	0.3168	
ACORN LN	1	T	100	187	0.0867	
ADAMS ARC	1	T	100	331	0.2316	
ADDICKS	1	T	100	307	0.2076	
AIR CASTLE HILL	1	T	100	227	0.1269	
AIR PARK DR	1	T	100	735	0.6343	
AIRLINE	1	T	100	181	0.0812	
ALAMO DR	1	T	100	143	0.0436	
ALAN RD	1	T	100	561	0.4614	
ANDREA RD	1	T	100	201	0.1017	
ANNS BLVD	1	T	100	397	0.2972	
BAR-MAC RD	1	T	100	285	0.1860	
BARNETT LN	1	T	100	443	0.3421	
BAY HAVEN BLVD	1	T	100	309	0.2090	
BAY OAKS	1	T	100	143	0.0424	
BAYBERRY DR	1	T	100	373	0.2721	
BAYSIDE ST	1	T	100	171	0.0703	
BAYWAY LN	1	T	100	163	0.0622	ST NAME CHG FR BRUCE ST 09/05/2001
BEAVER BAY LN	1	T	100	193	0.0926	CHGD ST NAME FR HAVEN ST 10/18/2002
BEECHNUT DR	1	T	100	375	0.2746	CHGD SPELLING FR BEACHNUT DR 10/2/2002
BEECHWOOD LN	1	T	100	221	0.1206	TXDOT
BERGMAN RD	1	T	100	635	0.5354	
BERRY KNOLL	1	T	100	283	0.1827	
BETH DR	1	T	100	311	0.2107	LOGGED IN 02/12/02
BLACK BIRD DR	1	T	100	327	0.2265	
BLUFF DR	1	T	100	315	0.2145	LOGGED IN 02/12/02
BOAT DOCK ST	1	T	100	309	0.2089	
BOB-O-LINK ST	1	T	100	171	0.0707	
BRADSHAW	1	T	100	357	0.2568	
BRANDING IRON	1	T	100	411	0.3103	
BREEZE LN	1	T	100	519	0.4199	
BRIARWOOD DR	1	T	100	389	0.2881	
BROKEN ARROW TRL	1	T	100	565	0.4657	
BROKEN BOW	1	T	100	141	0.0417	
BROKEN BRANCH	1	T	100	479	0.3795	
BROOK TREE	1	T	100	141	0.0413	
BROOKHAVEN PATH	1	T	100	475	0.3740	
BROOKVIEW DR	1	T	100	221	0.1205	
BUFFALO CT	1	T	100	549	0.4497	FR LONGHORN TO BUFFALO CT
BUTTERNUT	1	T	100	375	0.2744	
CALDWELL	1	T	100	261	0.1609	
CANDY LN	1	T	100	319	0.2208	APPROVED CNTY RD 6/24/2003
CANVASBACK COVE	1	T	100	265	0.1660	ANNS CIR
CASTLE CT	1	T	100	149	0.0498	ADDED ST 09/11/2001 TF 09/03/2001
CEDAR LAKE DR	1	T	100	327	0.2262	
CHATHAM TRL	1	T	100	367	0.2676	LOGGED IN 02/12/02
CHERRYWOOD	1	T	100	247	0.1477	
CHINQUINPIN LN	1	T	100	167	0.0669	
CHISHOLM TRL	1	T	100	389	0.2882	
CHUCKWAGON	1	T	100	307	0.2068	
CIRCLE DR	1	T	100	159	0.0595	
CLEAR WATER DR	1	T	100	257	0.1570	
CLOVERLEAF LN	1	T	100	333	0.2323	
COCHRAN RANCH RD	1	T	100	469	0.3690	
COTTON HILL RD	1	T	100	337	0.2366	
COUNTY RD	1	T	100	1949	1.8492	
COVENTRY DR	1	T	100	319	0.2171	
COY DODSON RD	1	T	100	199	0.0995	
CREE LN	1	T	100	163	0.0624	LOGGED IN 02/12/02
CREEK WOOD HILL	1	T	100	523	0.4236	
CREEKRIDGE DR	1	T	100	783	0.6839	
CROSS TIMBERS	1	T	100	801	0.6953	
CYPRESS RD	1	T	100	399	0.2979	

DAISY DR	1	T	100	387	0.2870	
DALLARDSVILLE RD	1	T	100	821	0.7203	
DAVENPORT DR	1	T	100	487	0.3873	
DAWN LN	1	T	100	213	0.1128	
DEEP WATER DR	1	T	100	229	0.1293	LINK RD
DEVILS PASS	1	T	100	263	0.1651	
DEVILS RD	1	T	100	529	0.4829	
DICK	1	T	100	347	0.2465	
DOGWOOD LN	1	T	100	191	0.0918	
DONNA DR	1	T	100	325	0.2248	
DREWS LANDING RD	1	T	100	975	0.8760	
DRIFTWOOD DR	1	T	100	579	0.4795	
DUDE DR	1	T	100	183	0.0830	ACCEPTED 02/12/2002
E SHERWOOD DR	1	T	100	529	0.4282	
E TAYLOR LAKE CIR	1	T	100	1683	1.5836	
E WIMBERLY DR	1	T	100	143	0.0438	
E WINDHAM RANCH RD	1	T	100	1541	1.4409	
EASTRIDGE RD	1	T	100	225	0.1245	
ECHO GLEN	1	T	100	141	0.0413	
EL CAMINO	1	T	100	611	0.5116	
EL DORADO DR	1	T	100	271	0.1706	LOGGED IN 02/12/02
EL PASO	1	T	100	473	0.3733	SIESTA COUNTRY 1 & 2
ELLIS GRIMES RD	1	T	100	1071	0.9705	
ELMWOOD DR	1	T	100	379	0.2791	
ELMWOOD RD	1	T	100	385	0.2845	
EMANUEL RD	1	T	100	733	0.6339	
EMANUEL TRL	1	T	100	503	0.4026	
ERNEST COCHRAN RD	1	T	100	279	0.1794	
ESTATE RD	1	T	100	643	0.5423	
EVERGLADE DR	1	T	100	401	0.3010	
FAWN RD	1	T	100	437	0.3341	
FERNSPRINGS CIR	1	T	100	147	0.0460	
FITZGERALD LN	1	T	100	369	0.2686	ACCEPTED 02/12/2002
FLAMINGO DR	1	T	100	271	0.1720	
FORD RD	1	T	100	531	0.4313	
FOREST LN	1	T	100	151	0.0516	
FOREST SPRINGS	1	T	100	1051	0.9506	
FOREVER GREEN	1	T	100	483	0.3836	
FREDERICK DR	1	T	100	413	0.3140	
FREDERICKSBURG LN	1	T	100	725	0.6243	
G STAR CHURCH RD	1	T	100	463	0.3638	
GETTYSBURG DR	1	T	100	715	0.6148	
GIBSON RD	1	T	100	1499	1.3980	
GILFORD RD	1	T	100	219	0.1197	
GLACIER DR	1	T	100	313	0.2133	LOGGED IN 02/12/02
GLEN HAVEN	1	T	100	331	0.2301	
GOKEYS	1	T	100	185	0.0841	CHGD ST NAME FR ACAPULCO 1/3/2003
GOLDEN LEAF	1	T	100	213	0.1132	
GOLDFINCH DR	1	T	100	269	0.1699	
GOODNIGHT TRL	1	T	100	421	0.3208	
GREEN LEAF CIR	1	T	100	173	0.0728	
GUADALUPE	1	T	100	197	0.0971	SIESTA COUNTRY 1 & 2
GWENDOLYN DR	1	T	100	275	0.1760	ACCEPTED 02/12/2002
H ARMITAGE	1	T	100	513	0.4125	PREVIOUSLY BLOOMINGTON
HAPPY TRL	1	T	100	485	0.3843	
HARBOR ADDITION DR	1	T	100	337	0.2374	LOGGED IN 02/12/02
HARBOR DR	1	T	100	361	0.2603	LOGGED IN 02/12/02
HARBOR VIEW DR	1	T	100	391	0.2885	LOGGED IN 02/12/02
HARLAN DR	1	T	100	191	0.0906	LOGGED IN 02/12/02
HARMON ST	1	T	100	421	0.3211	
HARMONY DR	1	T	100	255	0.1546	
HARRY	1	T	100	349	0.2484	
HERON LN	1	T	100	471	0.3715	

HIDDEN COVE	1	T	100	305	0.2054	LOST COVE
HIDEAWAY LN	1	T	100	239	0.1382	
HIDING PLACE	1	T	100	245	0.1457	
HIGH MEADOW DR	1	T	100	253	0.1537	
HILLBILLY HEAVEN RD	1	T	100	2463	2.3621	
HILLCREST CIR	1	T	100	173	0.0736	
HOLIDAY LN	1	T	100	223	0.1232	
HOLLY DR	1	T	100	409	0.3086	
IDYLWOOD DR	1	T	100	367	0.2678	
IMOGENE	1	T	100	251	0.1501	
INDIAN HILL BLVD	1	T	100	1601	1.5012	
INDIAN SHORE	1	T	100	603	0.4963	SEQUOIA DR
INLET DR	1	T	100	345	0.2458	
IVORY TOWER	1	T	100	197	0.0967	
JENNINGS LN	1	T	100	287	0.1873	
JOHNS DR	1	T	100	187	0.0873	APPROVED AS COUNTY ROAD 10/9/2002
JONATHANS FLIGHT PATH	1	T	100	505	0.4052	
JONES RANCH RD	1	T	100	627	0.5263	
JOYCE ST	1	T	100	261	0.1615	ACCEPTED 02/12/2002
JR PHILLIPS RD	1	T	100	1489	1.3886	
JUAREZ	1	T	100	143	0.0429	ADDED NEW ST 5/22/2002
KATE GARRETT RD	1	T	100	369	0.2695	
KATE LOWE RD	1	T	100	3023	2.9226	
KATHY LN	1	T	100	313	0.2131	
KEITH	1	T	100	559	0.4580	
KNOB HOLLOW	1	T	100	143	0.0424	
KNOLLWOOD LN	1	T	100	225	0.1242	
LACY LN	1	T	100	173	0.0720	LOGGED IN 02/12/02
LAKE LIVINGSTON DR	1	T	100	461	0.3612	
LAKESIDE CT	1	T	100	241	0.1389	
LAKESIDE DR	1	T	100	303	0.2034	ST NAME CHG'D FR LAKE LIVINGSTON ESTATES
LAKEVIEW DR S	1	T	100	269	0.1683	
LAKEWOOD DR	1	T	100	391	0.2904	LAKEVIEW
LANDS END	1	T	100	155	0.0548	
LANEY DR	1	T	100	205	0.1045	
LARIAT LN	1	T	100	305	0.2049	
LAZY LN	1	T	100	599	0.4998	
LAZY LOOP	1	T	100	313	0.2129	
LAZY WATER DR	1	T	100	247	0.1479	
LEA RD	1	T	100	829	0.7293	
LEAF LN	1	T	100	333	0.2332	
LIGHTHOUSE CIR	1	T	100	237	0.1363	LOGGED IN 02/12/02
LINK RD	1	T	100	265	0.1644	
LITTLE JOHN DR	1	T	100	423	0.3227	
LIVE OAK	1	T	100	229	0.1285	LOGGED IN 02/12/02
LIVELY OAK ST	1	T	100	287	0.1876	HIGH MEADOW DR
LOAFERS LN	1	T	100	379	0.2790	
LONG RD	1	T	100	507	0.4079	
LONGHORN DR E	1	T	100	929	0.8298	
LONGHORN DR N	1	T	100	549	0.4480	
LONGHORN VALLEY DR	1	T	100	611	0.5113	
LOST LAKE TRL	1	T	100	803	0.7023	
LUCY	1	T	214	347	0.1335	LOGGED IN 02/12/02
LYNDE	1	T	100	153	0.0530	ADDED ST 09/11/2001
LYNN DR	1	T	100	421	0.3220	LONG
MAGNOLIA LN	1	T	100	251	0.1507	
MALLARD POINT	1	T	100	573	0.4792	
MANGUM RD	1	T	100	4213	4.1122	
MAPLE RIDGE	1	T	100	475	0.3756	
MARCEAUX LN	1	T	100	717	0.6161	
MARS LN	1	T	100	185	0.0843	LOGGED IN 02/12/02
MARY LOU DR	1	T	100	173	0.0723	LOGGED IN 02/12/02
MAYFAIR	1	T	100	141	0.0413	

MEADOW LARK LN	1	T	100	293	0.1932	
MEADOW LN	1	T	100	461	0.3608	
MEMORY LN	1	T	100	165	0.0648	
MESA VERDE	1	T	100	405	0.3053	LOGGED IN 02/12/02
MILLER RD	1	T	100	321	0.2217	
MILNER RD	1	T	300	677	0.3776	CHGD TO COUNTY RD 4/25/2003
MINI LN	1	T	100	333	0.2326	
MONTERREY	1	T	100	379	0.2795	SIESTA COUNTRY 1 & 2
MOONBEAM LN	1	T	100	895	0.7952	
MOSELY	1	T	100	177	0.0770	
MR SERVICE	1	T	100	277	0.1772	
MT ROSE CHURCH RD	1	T	100	419	0.3193	
MUSCOVY TRL	1	T	100	479	0.3794	LAKEVIEW
MYROW RD	1	T	100	683	0.5839	
N CYPRESS RD	1	T	100	229	0.1281	CYPRESS RD
N LAKE SHORE DR	1	T	100	417	0.3168	
NEW COVE DR	1	T	100	363	0.2618	LOGGED IN 02/12/02
NIGHT HAWK DR	1	T	100	193	0.0940	
NORMAGENE ST	1	T	100	439	0.3387	
NOTTINGHAM DR	1	T	100	307	0.2073	
NUGENT DR	1	T	100	407	0.3078	BOAT DOCK ST
OAK CREST DR	1	T	100	485	0.3847	
OAKWOOD LN	1	T	100	435	0.3347	
OIL FIELD RD	1	T	100	883	0.7836	
OLD HIGHWAY 146	1	T	100	1189	1.0889	
OLD HIGHWAY 35 S	1	T	280	3939	1.4091	
OLD POST RD N	1	T	100	343	0.2423	
OLD POST RD S	1	T	100	655	0.5508	
OLYMPIC	1	T	100	201	0.1004	LOGGED IN 02/12/02
OSBORNE AVE	1	T	100	367	0.2661	ACCEPTED 02/12/2002
PALMETTO DR	1	T	100	741	0.6410	
PARK DR	1	T	100	251	0.1510	LOGGED IN 02/12/02
PARK LN	1	T	100	397	0.2975	
PEACE	1	T	100	163	0.0627	
PEARL THOMAS RD	1	T	100	587	0.4872	
PEARSON AVE	1	T	100	371	0.2715	
PECAN DR	1	T	100	513	0.4127	
PETE GARRETT RD	1	T	100	773	0.6727	
PETERSBURG DR	1	T	100	551	0.4513	
PIGEON DR	1	T	100	361	0.2603	
PINE BROOK DR	1	T	100	421	0.3217	
PINE SHADOWS DR	1	T	100	503	0.4027	
PINEHURST DR	1	T	100	385	0.2846	TXDOT
PINETHICKET CT	1	T	100	237	0.1364	
PINEY PATH	1	T	100	651	0.5505	LOGGED IN 02/12/02
PINEY TRAIL	1	T	100	701	0.6014	LOGGED IN 02/12/02
PIONEER TRL	1	T	100	293	0.1927	
PITTNER	1	T	100	167	0.0666	
PLUMB	1	T	100	125	0.0249	
PRIMROSE	1	T	100	159	0.0589	
PRITCHARD RD	1	T	100	691	0.5906	
PROVIDENCE RD	1	T	1616	3355	1.7389	
PRUITT DR	1	T	100	195	0.0951	LOGGED IN 02/12/02
PUTNAMS LANDING DR	1	T	100	241	0.1414	
R JACKSON RD	1	T	100	341	0.2419	
R NICKERSON RD	1	T	100	523	0.4224	
RAINEY RD	1	T	100	585	0.4856	
RANIER DR	1	T	100	297	0.1972	LOGGED IN 02/12/02
RAYMOND RD	1	T	100	161	0.0602	
RESORT DR	1	T	100	763	0.6632	
RIDGEPOINT DR	1	T	100	179	0.0789	
RIDGEWOOD RD	1	T	100	571	0.4705	
RIO GRANDE	1	T	100	901	0.8013	SIESTA COUNTRY 1 & 2

RJOS RD	1	T	100	349	0.2498	
RIVER LAKES RD	1	T	100	719	0.6186	CHGD ST FR WASHINGTON 6/20/2002
RIVER RD	1	T	100	1843	1.7414	
RIVER RUN CT	1	T	100	191	0.0897	
ROBIN HOOD DR	1	T	100	311	0.2103	
ROCKING P ARENA	1	T	100	1035	0.9356	
RON DR	1	T	100	169	0.0682	APPROVED AS COUNTY ROAD 10/9/2002
ROSE BUD DR	1	T	100	181	0.0814	
ROSS DR	1	T	100	127	0.0280	
ROUTE 66	1	T	100	1047	0.9473	
ROYAL RD	1	T	100	555	0.4545	
RULE	1	T	100	321	0.2219	RENAMED & READDRESSSED ST. 5/22/2002
RUNWAY RD	1	T	100	187	0.0869	TXDOT
RUSTIC WAY	1	T	100	483	0.3829	
S TYLER RD	1	T	100	559	0.4569	RENAMED & READDRESSSED ST 5/22/2002
SALLY	1	T	100	245	0.1459	LOGGED IN 02/12/02
SAM LOGGINS RD	1	T	100	857	0.7563	CHGD RD NAME FR S SAM LOGGINS RD 5/31/20
SAM RANDOLPH RD	1	T	100	913	0.8122	MULDOON
SAN FRANCISCO	1	T	100	227	0.1263	
SAN JUAN	1	T	100	431	0.3316	SIESTA COUNTRY 1 & 2
SAN PEDRO	1	T	100	883	0.7823	SIESTA COUNTRY 1 & 2
SAND DOLLAR DR	1	T	100	465	0.3653	
SANDPIPER DR	1	T	100	237	0.1365	
SANTA MARIA	1	T	100	205	0.1049	SIESTA COUNTRY 1 & 2
SEAGULL LANDING	1	T	100	381	0.2805	
SEQUOIA DR	1	T	100	891	0.7914	
SHADOW LN	1	T	100	263	0.1633	
SHARON DR	1	T	100	275	0.1748	
SHARON LN	1	T	100	221	0.1212	
SHELTER COVE DR	1	T	100	369	0.2687	
SHORELINE DR	1	T	100	875	0.7754	LOGGED IN 02/12/02
SKYLARK CT	1	T	100	147	0.0462	
SKYLARK LN	1	T	100	895	0.7957	
SLEEPY HOLLOW LN	1	T	100	375	0.2749	
SPARROW ST	1	T	100	171	0.0704	
SPRING CREEK DR	1	T	100	405	0.3056	
SPRING PATH	1	T	100	333	0.2327	
SPRINGVIEW DR	1	T	100	279	0.1792	
ST JOHN ST	1	T	100	279	0.1791	ACCEPTED 02/12/2002
STALLION STATION	1	T	100	679	0.5787	
STAR DUST DR	1	T	100	897	0.7971	
STARLITE	1	T	100	223	0.1230	
STARR ST	1	T	100	367	0.2669	ACCEPTED 02/12/2002
STEVENS LN	1	T	100	763	0.6640	
SUGAR BERRY LN	1	T	100	287	0.1865	
SUMMER PLACE	1	T	100	357	0.2575	
SUMMITT DR	1	T	100	429	0.3288	
SUNDANCE TRL	1	T	100	661	0.5600	
SUNNY DR	1	T	100	1065	0.9649	
SWALLOW SHORE ST	1	T	100	169	0.0698	
TANGLEWOOD TRL	1	T	100	253	0.1521	
TAYLOR LAKE RD	1	T	100	1509	1.4093	
TEAL CIR	1	T	100	243	0.1436	
TEJAS LN	1	T	100	251	0.1502	LOGGED IN 02/12/02
TEMPE TIMBERS	1	T	100	931	0.8305	
TERRACE TRL	1	T	100	657	0.5564	
TEXAS LANDING	1	T	100	271	0.1708	
THORN TREE DR	1	T	100	441	0.3390	
THOUSAND OAKS	1	T	100	917	0.8178	
TIGERVILLE RD	1	T	100	515	0.4140	
TIJUANA	1	T	100	787	0.6871	
TIMBERGROVE	1	T	100	875	0.7756	
TOM	1	T	100	347	0.2461	

TORY LN	1	T	100	367	0.2667	ACCEPTED 02/12/2002
TRAILS END	1	T	100	161	0.0606	
TREE MONKEY RD	1	T	100	347	0.2471	
TRINITY CT	1	T	100	225	0.1243	
TULLOS LOOP	1	T	100	1295	1.1947	same as 1131
VICKI DR	1	T	100	369	0.2688	LOGGED IN 02/12/02
VICKSBURG LN	1	T	100	643	0.5425	
W JULIA BELLE DR	1	T	100	231	0.1312	
W LAKE SHORE DR	1	T	100	537	0.4379	
W SHERWOOD DR	1	T	100	591	0.4900	
W TAYLOR LAKE CIR	1	T	100	1079	0.9795	
W WINDHAM RANCH RD	1	T	100	177	0.0777	
WALNUT LN	1	T	100	393	0.2933	
WALTERS LOOP	1	T	100	963	0.8627	CHGD ST NAME FR WALTERS LOOP N 6/18/2002
WANDA DR	1	T	100	229	0.1291	LOGGED IN 02/12/02
WATER GLEN DR	1	T	100	241	0.1404	
WATER RIDGE DR	1	T	100	323	0.2202	
WATER VIEW DR	1	T	100	761	0.6600	
WATERCREST	1	T	100	209	0.1080	
WEAVERS COVE	1	T	100	609	0.5106	
WHITE OAK DR	1	T	100	399	0.2997	
WILCOX DR	1	T	100	367	0.2674	ACCEPTED 02/12/2002
WILD FLOWER	1	T	100	337	0.2367	
WILLIE COOK ST	1	T	100	245	0.1453	
WILLOW GLEN	1	T	100	333	0.2285	
WILLY RD	1	T	100	233	0.1336	ACCEPTED 02/12/2002
WINDOMERE DR	1	T	100	491	0.3900	
WINDSWEPT DR	1	T	100	331	0.2314	
WISTERIA DR	1	T	100	373	0.2734	
WOOD HAVEN	1	T	100	903	0.8028	AUTUM TR
WOODMONT CIR	1	T	100	131	0.0301	
WOODVIEW LN	1	T	100	201	0.1001	
YELLOWSTONE	1	T	100	237	0.1364	LOGGED IN 02/12/02
Total Mileage County Roads Pct 1					127.3320	
AIRPORT RD	1	F	100	417	0.3174	
AIRTEX	1	F	100	185	0.0853	
ALIBI LN	1	F	100	283	0.1824	
ALTA VISTA DR	1	F	100	777	0.6765	
ALTO	1	F	100	313	0.2140	
AMANDA LN	1	F	100	261	0.1602	
AMELIA LN	1	F	100	179	0.0784	
ANDY GRIFFITH ST	1	F	100	197	0.0977	
ANNAMARIE	1	F	100	165	0.0655	
APOLLO DR	1	F	100	689	0.5912	
ARLINGTON	1	F	100	335	0.2359	
ARROWHEAD TRL	1	F	100	475	0.3742	
ATLANTA	1	F	100	437	0.3376	
AUBREY	1	F	100	321	0.2214	
AUGUSTA	1	F	100	169	0.0699	
AUTUMN LN	1	F	100	839	0.7392	
BAKER ST	1	F	100	437	0.3368	
BAR M RANCH RD	1	F	100	979	0.8793	
BARNEY ST	1	F	100	199	0.1676	
BAYWOOD DR	1	F	100	173	0.0732	
BEACON LANE	1	F	100	203	0.1030	ADD NEW STREET 10/31/2002
BEAU LN	1	F	100	219	0.1189	
BEAVER RUN	1	F	100	455	0.3549	
BECK MEMORIAL	1	F	100	303	0.2028	
BENDING OAKS LN	1	F	100	427	0.3223	
BILL MONROE RD	1	F	100	483	0.3823	
BIRD LN	1	F	100	337	0.2366	
BIRDSONG	1	F	100	145	0.0443	REMOVED LOWER ENTRANCE

BLUE JAY	1	F	100	195	0.0952	
BLUE RIDGE DR	1	F	100	299	0.1460	
BOB WILLS RD	1	F	100	743	0.6432	
BOBBIE GENTRY RD	1	F	100	227	0.1275	
BOBBY BAER RD	1	F	100	477	0.3772	
BOBWHITE LN	1	F	100	355	0.2544	
BOGANY LN	1	F	100	189	0.0889	
BOHEMIAN HALL RD	1	F	100	151	0.0507	
BOLTON WAY	1	F	100	125	0.0252	
BOND ST	1	F	100	207	0.1063	
BOWMAN DR	1	F	100	135	0.0346	
BRACKENRIDGE	1	F	100	1017	0.9159	
BRAME DR	1	F	100	275	0.1758	READDRESSED 12/14/2001
BRITTANY LN	1	F	100	199	0.0185	
BROCK AVE	1	F	400	1099	0.6904	
BROKEN ARROW TRL	1	F	100	361	0.2618	CHG ST NAME TO BROKEN ARROW TRL 10/30/20
BROWNWOOD TRL	1	F	100	273	0.1736	
BUCK OWENS RD	1	F	100	295	0.1959	
BURCHFIELD DR	1	F	100	603	0.5025	
BUSHY TRL	1	F	100	311	0.2112	
CANDLELIGHT LN	1	F	100	577	0.4769	
CANDY LN	1	F	320	437	0.1167	
CARDINAL DR	1	F	100	199	0.2520	
CARE CENTER DR	1	F	100	269	0.1690	
CARL SMITH	1	F	100	411	0.3117	
CAROLCREST LN	1	F	100	457	0.3548	
CARRIAGE COVE	1	F	100	185	0.0849	
CARSON ROBERSON RD	1	F	100	433	0.3308	
CEDAR HILL DR	1	F	100	247	0.1461	
CHAMPION CT	1	F	100	125	0.0256	
CHAMPION WAY	1	F	100	273	0.1736	
CHARLIE LOUVIN	1	F	100	495	0.3948	
CHARLIE PRIDE DR	1	F	100	763	0.6637	
CHEROKEE FOREST LN	1	F	100	479	0.3768	
CHICKADEE ST	1	F	100	199	0.1093	CORR'D ST NAME SPELLING 11/25/2002
CHRISTIE LEE LN	1	F	100	169	0.0692	
CIRCLE BELL	1	F	100	255	0.1549	
CLAN CAMPBELL RD	1	F	100	151	0.0513	
CLOVERDALE	1	F	100	527	0.4239	
COMMERCE LN	1	F	100	299	0.1424	ST RANGE CHG 1/24/2003
COMMODORE DR	1	F	100	1095	0.9945	
CONNIE SMITH RD	1	F	100	221	0.1218	
CORKEY DR	1	F	100	209	0.1082	
COTTONWOOD ST	1	F	100	203	0.1040	
COUNTRY LN	1	F	100	185	0.0855	
CROOKED CREEK RD	1	F	100	273	0.1729	
CULBERTSON LOOP	1	F	100	325	0.2255	CHGD ST NAME FR N,S,E & W RAINBOW LOOP
CURRAN DR	1	F	100	231	0.1301	
DALE EVANS RD	1	F	100	493	0.3935	
DAVIS RD	1	F	100	1429	1.3298	
DEBOW DR	1	F	100	165	0.0650	
DEEP WOODS LN	1	F	100	565	0.4596	
DEER PATH	1	F	100	161	0.0609	
DEER TRL	1	F	100	563	0.4617	
DEERFIELD	1	F	100	449	0.3483	
DEERSLOPE CT	1	F	100	155	0.0556	
DELBASTY DR	1	F	100	197	0.0963	
DIANNE DR	1	F	100	191	0.0906	
DICKENS RANCH RD	1	F	100	1479	1.3798	
DIXIE LN	1	F	100	211	0.1100	
DOGWOOD ST	1	F	100	425	0.3230	
DOLLY PARTON RD	1	F	100	307	0.2080	
DREAMCATCHER	1	F	100	211	0.1114	ADDED NEW RD 11/20/2001

DUKE LN	1	F	100	225	0.1245	
E DOVE	1	F	100	265	0.1652	
E FM 1988	1	F	100	3637	2.6222	
E GEORGE JONES RD	1	F	100	527	0.4270	
E JULIA BELLE DR	1	F	100	217	0.1175	
E KIMBERLY	1	F	100	251	0.1504	
E PETERSON LOOP	1	F	100	245	0.1444	
E REGILDA DR	1	F	100	251	0.1501	
E SWANN DR	1	F	100	219	0.1189	
E VILLAGE COVE LOOP	1	F	100	157	0.0560	
EARNEST RD	1	F	100	395	0.1839	ADDED ROAD 12/3/1999
EARNEY FORD ST	1	F	100	197	0.0968	
EASEMENT RD	1	F	100	337	0.2355	
EAST LARK	1	F	100	143	0.0423	
ECHO LN	1	F	100	705	0.6041	
EDDIE ARNOLD RD	1	F	100	477	0.3766	
EDDIE MARTIN DR	1	F	100	299	0.1214	
EDGEWATER DR	1	F	100	415	0.3156	
EDMONDS ST	1	F	100	195	0.0950	
EDNY	1	F	100	237	0.1378	
EISENHOUR RD	1	F	100	379	0.2794	
ELM LN	1	F	100	199	0.1236	
ELM ST	1	F	100	175	0.0741	
ELVIS PRESLEY RD	1	F	100	429	0.3299	
EMILS RD	1	F	100	169	0.0696	
ESCAPEES DR	1	F	100	571	0.4692	CHGD ST NAME FR RAINBOW DR 11/20/2001
EUCKERS	1	F	100	199	0.0982	
EVERGREEN	1	F	100	237	0.1363	
FABIAN	1	F	100	147	0.0467	
FERNWOOD DR	1	F	100	179	0.0797	
FIFTH ST	1	F	100	283	0.1832	
FLOYD RAINS DR	1	F	100	353	0.2528	CORRECTED ST RANGE 10/3/2002
FM 2457	1	F	2508	4767	1.9162	
FM 2610	1	F	100	4949	4.8486	
FM 2665	1	F	100	8479	8.3740	
FM 2969	1	F	100	2911	2.8119	
FM 3126	1	F	2848	11517	8.6614	
FM 3277	1	F	100	5637	5.5369	
FM 3278	1	F	100	853	0.7528	
FM 350 S	1	F	500	5171	4.4115	
FORESTER	1	F	100	311	0.2111	
FORGIVENESS DR	1	F	164	207	0.0430	
FORRESTCREST	1	F	100	219	0.1185	
FOURTH ST	1	F	100	283	0.1835	
FOYT DR	1	F	100	307	0.2077	
GARDEN ACRES DR	1	F	100	255	0.1550	
GARNER RD	1	F	100	303	0.2022	
GENE AUTRY TRL	1	F	100	445	0.3457	
GEORGE DR	1	F	100	223	0.1234	
GLENN BARBER RD	1	F	100	483	0.3839	
GLENN CAMPBELL	1	F	100	363	0.2638	
GNENDEE LN	1	F	100	235	0.1356	NEW RD NAME 12/03/2001
GRANBURY	1	F	100	679	0.5785	
GRAY EAGLE RD	1	F	100	163	0.0629	
GREAT LAKE CIRCLE	1	F	100	299	0.1989	ADDED NEW STREET 1/17/2002
GREENBRIAR DR	1	F	100	245	0.1453	
GREENWAY	1	F	100	183	0.0838	
GREG ST	1	F	100	167	0.0667	
HACKBERRY LN	1	F	100	311	0.2109	
HANK THOMPSON RD	1	F	100	305	0.2044	
HANK WILLIAMS RD	1	F	100	253	0.1522	
HARRELL LN	1	F	100	261	0.1602	
HARRISON ST	1	F	100	199	0.1229	REMOVE PRE-DIR 11/26/2002

HARVEY LN	1	F	100	271	0.1603	
HAWK	1	F	100	195	0.0953	
HAYHURST	1	F	100	231	0.1306	
HEATHER GLEN	1	F	100	317	0.2161	
HEATHER LN	1	F	100	301	0.2007	
HENRY	1	F	100	191	0.0912	
HICKORY HILL DR	1	F	100	339	0.2384	
HICKORY LN	1	F	100	217	0.1165	
HIDEOUT CIR	1	F	100	263	0.1626	
HIGH COTTON LN	1	F	100	141	0.0403	
HILL ST	1	F	100	229	0.1293	
HILL TOP LN	1	F	100	255	0.1545	
HILLENDALE DR	1	F	100	199	0.1104	
HILLS OF ACE	1	F	100	225	0.1247	
HODGE RD	1	F	100	491	0.3913	
HOGAN	1	F	100	177	0.0770	
HOLIDAY LN	1	F	100	265	0.1652	
HOLLIFIELD	1	F	100	339	0.2386	
HOLLY HILL DR	1	F	100	199	0.0632	
HOLLY RD	1	F	100	155	0.0542	
HOOT OWL HOLLOW RD	1	F	100	749	0.6488	
HOOT OWL LN	1	F	100	355	0.2544	
HOPSON RD	1	F	100	381	0.2800	
HUMMINGBIRD CIR	1	F	100	199	0.2439	
HUNTERS GLEN	1	F	100	433	0.3323	
IBISON LN	1	F	100	355	0.2544	
INDIAN FALLS LN	1	F	100	335	0.2345	
INDIAN OAKS	1	F	100	487	0.3866	
INLET DR	1	F	346	621	0.2746	CORRECTED FR APOLLO DR 1/25/2002
ITHICA	1	F	100	437	0.3371	
J LANE	1	F	100	313	0.2127	
JAN LN	1	F	100	193	0.0923	
JAYCREST	1	F	100	421	0.3214	
JEANNIE C REILY DR	1	F	100	249	0.1492	
JEFFERSON LN	1	F	100	137	0.0377	
JESSIE RAY LN	1	F	100	285	0.1856	
JILL LN	1	F	100	163	0.0628	
JIM REEVES RD	1	F	100	307	0.2074	
JIMMIE DEAN TRL	1	F	100	727	0.6274	
JIMMY RODGERS ST	1	F	100	213	0.1123	
JOE CLIFTON RD	1	F	100	351	0.2517	
JOHNNIE CASH RD	1	F	100	309	0.2092	
JOHNNIE HORTON	1	F	100	415	0.3152	
JOHNS DR N	1	F	100	125	0.0233	
JONAH'S ALLEY	1	F	100	229	0.1290	
KATHY LN	1	F	314	391	0.0779	
KATIE SIMPSON AVE	1	F	100	269	0.1694	
KENSINGTON TRL	1	F	100	261	0.1602	
KINGFISHER LN	1	F	100	287	0.1865	
KITTY WELLS RD	1	F	100	495	0.3941	
KLEIN DR	1	F	100	609	0.5084	
KNOTTYPINE	1	F	100	419	0.3199	
KORNACKI CT	1	F	100	223	0.1235	
KYLIE LN	1	F	100	1043	0.9425	
LAD LN	1	F	100	173	0.0736	
LAKE VIEW LN	1	F	100	313	0.2131	CHGD ST NAME FR LAKE VIEW DR NORTH 5/24/
LAKECREST	1	F	100	427	0.3273	
LAKESIDE DR	1	F	304	375	0.0714	ST NAME CHG'D FR LAKE LIVINGSTON ESTATES
LAMENDA AVE	1	F	100	249	0.1487	
LAURA DOVE RD	1	F	100	389	0.2864	
LAUREL DR	1	F	100	211	0.1107	ADDED NEW STREET=02/06/2002 CORR:SUFFIX
LAWSON LN	1	F	100	259	0.1586	
LAZY OAK DR	1	F	100	311	0.2115	

LEGEND LN	1	F	100	505	0.4051	
LEISURE LN	1	F	100	365	0.2656	
LEXINGTON	1	F	100	577	0.4779	
LIBERTY LN	1	F	100	119	0.0196	NEW STREET ADDED 08/24/2001
LILLIAN DR	1	F	100	199	0.2419	
LINDA RD	1	F	100	257	0.1563	CHG SUFFIX FR "LN"
LINKWOOD DR	1	F	100	169	0.0687	
LITA DR	1	F	100	391	0.2901	
LIZZY LN	1	F	100	353	0.2534	
LONE WOLF RD	1	F	100	333	0.2336	
LORETTA LYNN	1	F	100	201	0.1013	
LOST OAK	1	F	100	157	0.0569	
LUCY	1	F	100	213	0.1132	
LURE LN	1	F	100	391	0.2900	
MAE RD	1	F	100	345	0.2458	
MAINTENANCE ROW	1	F	100	191	0.0913	ADDED NEW ST 10/2/2002
MAPLE ST	1	F	100	313	0.2139	
MARIE LN	1	F	100	449	0.3483	
MATTHEWS ST	1	F	100	799	0.2017	REMOVE PRE-DIR 11/26/2002 CHGD ST RANGE
MERIDIAN	1	F	100	1179	1.0783	
MERLE HAGGARD	1	F	100	369	0.2681	
MICHELLE LN	1	F	100	207	0.1068	
MILL RIDGE	1	F	1200	1599	0.3776	CORR ST SPELLING ADD SPACE 11/25/2002
MILLIKEN DR	1	F	100	199	0.1746	
MILNER RD	1	F	100	299	0.1999	
MIMOSA POINT	1	F	100	211	0.1114	
MINNIE PEARL DR.	1	F	100	329	0.2281	
MINOR ST	1	F	100	259	0.1594	
MOCKINGBIRD LN	1	F	100	199	0.6250	
MONTGOMERY ST	1	F	100	133	0.0323	
MOON MIST	1	F	100	175	0.0750	
MOON RIVER TRL	1	F	100	195	0.0960	
MOONLITE DR	1	F	100	469	0.3692	
MOSSY DR	1	F	100	277	0.1775	
MURPHY ST	1	F	100	299	0.0901	REMOVE PRE-DIR 11/26/2002
MYRTLE MAE DR	1	F	100	281	0.1804	
N GEORGE JONES RD	1	F	100	423	0.3238	
N JACKSON AVE	1	F	200	499	0.1669	
N SAM LOGGINS RD	1	F	100	197	0.0970	CHGD ST NAME FR SAM LOGGINS RD 4/30/2002
N VILLAGE COVE LOOP	1	F	100	235	0.1356	
N WASHINGTON AVE	1	F	300	499	0.1124	
NECAISE DR	1	F	100	167	0.0665	
NEIBEL DR	1	F	100	289	0.1891	
NORFOLK	1	F	100	429	0.3275	
OAK KNOLL	1	F	100	595	0.4952	
OAK ST	1	F	100	145	0.0445	
OAKRIDGE	1	F	100	399	0.2987	
OGLETREE ST	1	F	100	399	0.6232	
OLD HIGHWAY 35 S	1	F	100	4677	0.9163	
ORIOLE LN	1	F	100	311	0.2115	
PAN AMERICAN DR	1	F	100	799	1.4831	
PANTHER LN	1	F	100	499	0.3998	
PARKER DR	1	F	100	461	0.3602	
PARKPINE	1	F	100	415	0.3141	
PATSY CLINE RD	1	F	100	307	0.2080	
PAUL KIRK ST	1	F	100	281	0.1808	
PEACH ST	1	F	100	195	0.0953	
PEARL THOMAS RD	1	F	588	797	0.2078	CHGD RAINDROP TO PEARL THOMAS RD 11/14/2
PECAN COVE	1	F	100	341	0.2409	
PECAN LN	1	F	100	181	0.0815	
PENNINGTON RD	1	F	100	549	0.4486	
PERRY DR	1	F	100	299	0.1245	ST RANGE CHG 1/24/2003
PETERS DR	1	F	100	231	0.1311	

PETERSON	1	F	100	345	0.2460	
PIN OAK LOOP	1	F	100	157	0.0563	ADDED NEW STREET=01/09/2002
PINE COVE	1	F	100	141	0.0419	
PINE GLEN	1	F	100	573	0.4735	
PINEY LN	1	F	100	355	0.2540	
PIXLEY LN	1	F	100	293	0.1938	
POCAHONTAS	1	F	100	185	0.0843	
PORTER WAGGONER RD	1	F	100	493	0.3929	
PROMISE LN	1	F	100	287	0.1874	
PROSPERITY LN	1	F	100	463	0.3626	
PULL TIGHT LN	1	F	100	329	0.2275	
QUAIL	1	F	100	327	0.2266	
QUAILCREST	1	F	100	429	0.3290	
R L MOFFETT ST	1	F	100	261	0.1617	
RACCOON VALLEY	1	F	100	175	0.0747	NEW STREET NAMED
RACCOON RIDGE	1	F	100	249	0.1482	
RAD	1	F	100	187	0.0869	
RAINBOW DR	1	F	100	173	0.0725	NEW ROAD 11/20/2001
RAMBLEWOOD	1	F	100	437	0.3376	
RAVEN	1	F	100	311	0.2106	
RAY PRICE	1	F	100	413	0.3122	
RECREATIONAL ROAD 5	1	F	100	983	0.8833	
RED BUD POINT	1	F	100	177	0.0762	
REDBIRD DR	1	F	100	199	0.1522	
RIVER RD	1	F	100	579	0.4787	
RIVER RUN CT	1	F	192	225	0.0337	
RIVER VIEW WAY	1	F	100	141	0.0410	
RIVERVIEW RD	1	F	100	321	0.2185	
ROGER MILLER RD	1	F	100	371	0.2717	
ROLLING RIDGE RD	1	F	100	339	0.2386	
ROLLINGROCK DR	1	F	100	221	0.1202	
ROOSEVELT	1	F	100	281	0.1817	
ROSEMARY LN	1	F	100	247	0.1468	
ROY ACUFF	1	F	100	375	0.2748	
ROY ROGERS	1	F	100	289	0.1885	
S DOVE	1	F	100	159	0.0599	
S EAST AVE	1	F	100	601	0.4986	
S FM 1988	1	F	100	5285	5.1809	
S JACKSON AVE	1	F	200	299	0.0430	
S MARSH DR	1	F	300	1799	0.5829	
S OAKHURST DR	1	F	200	599	0.1852	
S PINE ST	1	F	100	175	0.0742	
S ROLLINGROCK DR	1	F	100	219	0.1192	ADD NEW STREET
S VILLAGE COVE LOOP	1	F	100	291	0.1908	
S WASHINGTON AVE	1	F	500	2383	0.6070	
SALLY MAYES DR	1	F	100	501	0.4015	EXTENDED ST RANGE 10/3/2002
SASSY LN	1	F	100	179	0.0786	
SATISFIED RD	1	F	100	199	0.2256	
SCHMIDT LN	1	F	100	245	0.1448	ST NAME CHG FR DUMPSTER RD 07/25/2001
SECOND ST	1	F	100	285	0.1842	
SHADYCREST	1	F	100	207	0.1066	
SHELTER COVE CT	1	F	100	129	0.0281	
SHELTER LN	1	F	100	273	0.1720	
SHILCO CIR	1	F	100	213	0.1137	
SIXTH ST	1	F	100	283	0.1831	
SKYVIEW DR	1	F	100	599	0.3168	
SKYWAY	1	F	100	207	0.1061	
SLEEPY HOLLOW DR E	1	F	100	275	0.1749	
SLEEPY HOLLOW DR N	1	F	100	621	0.5206	
SLIM WHITMAN RD	1	F	100	295	0.1946	
SOMERSET	1	F	100	429	0.3285	
SOUTHLAND	1	F	100	317	0.2161	
SOUTHPOINT LN	1	F	100	199	0.1505	REMOVE SPACE & CHANGE SUFFIX DR TO LN 11

SOUTHPOINT LOOP	1	F	100	299	0.1872	ADDED NEW STREET 11/27/2002
SOUTHWOOD ST	1	F	100	201	0.1005	
SPARROW HAWK DR	1	F	100	317	0.2179	
ST HIGHWAY 146 S	1	F	5080	18815	6.4192	
ST HIGHWAY LOOP 393	1	F	100	1759	1.6542	
ST PARK ROAD 65	1	F	0	731	2.4653	
ST PARK ROAD 65 N	1	F	100	1219	1.1188	
ST PARK ROAD 65 S	1	F	100	537	0.4364	CHGED ST NAME FR ST PARK ROAD 65 10/2/20
ST REGIS	1	F	100	277	0.1774	
STAGECOACH RD	1	F	100	473	0.3727	
STALLION STATION	1	F	680	865	0.1844	
STILL FOREST CIR	1	F	100	257	0.1580	
STILLBROOK CIR	1	F	100	143	0.0423	
STRAIGHT ST	1	F	100	133	0.0329	
STRINGBEAN ALLEY	1	F	100	269	0.1696	
SUMTER OAKS	1	F	100	197	0.0960	NEW STREET NAMED
SUNRISE DR	1	F	100	355	0.2545	ADDED SUFFIX TO SUNRISE 10/9/2002
SUNSET LOOP N	1	F	100	285	0.2450	
SUNSET LOOP S	1	F	100	213	0.1706	
SUNSET LOOP W	1	F	100	157	0.0576	
SUNSET SHADOWS BLVD	1	F	100	509	0.4092	
SUNSHINE	1	F	100	235	0.1348	NEW STREET ADDED 08/07/2001
SUNVIEW DR	1	F	100	599	0.2916	
SYCAMORE	1	F	100	181	0.0801	
SYCAMORE ST	1	F	100	187	0.0872	
TAFT MILLER	1	F	100	317	0.2167	NEW RD NAMED 09/10/2001
TAMMY WYNETTE DR	1	F	100	287	0.1861	
TAXIWAY	1	F	100	225	0.1245	
TERLINGUA	1	F	100	473	0.3727	
TERRELL RD	1	F	100	527	0.4277	
TEX RITTER RD	1	F	100	295	0.1953	
THERIOT RD	1	F	100	243	0.1422	
THIRD ST	1	F	100	283	0.1823	
THORNBRANCH	1	F	100	337	0.2373	
TIMBER LN	1	F	100	285	0.1856	
TIMBERSIDE DR	1	F	100	237	0.1363	
TIMBERSIDE DR N	1	F	100	187	0.0859	
TIMBERSIDE DR S	1	F	100	325	0.2253	
TIN CAN ALLEY	1	F	100	347	0.2470	
TIN STAR RD	1	F	100	329	0.2298	
TINNEY RD	1	F	100	635	0.5345	
TOMAHAWK TRL	1	F	100	475	0.3741	
TOP CAT DR	1	F	100	159	0.0587	
TRA PARK	1	F	100	207	0.1066	NEW STREET NAMED
TURKEY CREEK	1	F	100	153	0.0533	NEW STREET NAMED
TURNER HILL ST	1	F	100	253	0.1534	
TURNER RD	1	F	100	181	0.0813	
TWIN OAKS TRL	1	F	100	135	0.0348	
UMBERGER LN	1	F	100	139	0.0383	CHGD ST NAME FR REED ST 10/18/2002
UNDERWOOD	1	F	100	139	0.0380	
US 59 LOOP S	1	F	0	1299	3.4616	ADD NEW STREET 12/02/2002
US HIGHWAY 59 ACCESS	1	F	0	0	1.4215	
US HIGHWAY 59 S	1	F	416	10095	6.5309	
US HIGHWAY 59 TURNAROU	1	F	0	0	0.0838	
VALLEY DR	1	F	100	299	0.1068	
VALLEY VIEW DR	1	F	100	257	0.1570	
VAUGHAN LN	1	F	100	311	0.2121	
VIEWPOINT	1	F	100	359	0.2583	
VINE ARBOR	1	F	100	487	0.3873	
W ABBEY ST	1	F	100	199	0.0646	
W AIRWAY	1	F	100	213	0.1131	
W CHURCH ST	1	F	100	1799	0.5682	
W DENHAM ST	1	F	100	499	0.0810	

W DOVE	1	F	100	321	0.2201	
W FM 1988	1	F	100	4713	4.6127	
W GEORGE JONES RD	1	F	100	493	0.3927	
W HARRISON ST	1	F	174	177	0.0041	
W KIMBERLY	1	F	100	213	0.1136	
W MILL ST	1	F	100	199	0.0646	
W PETERSON LOOP	1	F	100	239	0.1386	
W POLK ST	1	F	100	199	0.0659	
W REGILDA DR	1	F	100	219	0.1189	
W SWANN DR	1	F	100	175	0.0748	
W VILLAGE COVE LOOP	1	F	100	253	0.1526	
WAHOO TRL	1	F	100	287	0.1865	
WALTERS LN	1	F	100	167	0.0675	
WARBLER LN	1	F	100	311	0.2108	
WATER LN	1	F	100	137	0.0365	
WEBB PIERCE RD	1	F	100	309	0.2099	
WELDON	1	F	100	215	0.1145	
WELLINGTON	1	F	100	287	0.1877	
WENDY WAY	1	F	100	241	0.1409	
WESTONS DR	1	F	100	163	0.0627	
WHIPPOORWILL CIR	1	F	100	199	0.2867	CHG SUFFIX FR DR TO CIR 11/26/2002,COR S
WHITE WING LN	1	F	100	287	0.1866	
WIGGINS ST	1	F	100	199	0.1399	
WILD BIRD	1	F	100	315	0.2157	
WILDWOOD FLOWER CIR	1	F	100	259	0.1592	
WILEY POST ST	1	F	100	379	0.2790	
WILL RODGERS RD	1	F	100	361	0.2602	
WILLIAM ST	1	F	100	281	0.1807	
WILLIAMSON RD	1	F	100	261	0.1613	
WILLOW CT	1	F	100	205	0.1019	
WILLOWBEND	1	F	100	363	0.2628	
WINDWOOD DR	1	F	100	1009	0.9082	
WOLF RUN	1	F	100	465	0.3643	
WOODCHASE	1	F	100	177	0.0771	
WOODHEAD CIR	1	F	100	123	0.0221	
WOODLAND DR	1	F	100	317	0.2180	
WOODPECKER	1	F	100	213	0.1124	
WOODRIDGE DR	1	F	100	239	0.1387	
WOODSTOCK	1	F	100	285	0.1852	
WOODSY HOLLOW	1	F	100	343	0.2437	
WREN	1	F	100	153	0.0526	
WYATT LN	1	F	100	161	0.0603	
YAUPON ST	1	F	100	365	0.2643	
YORKSHIRE	1	F	100	163	0.0629	
YOUNGS LN	1	F	100	199	0.1893	
			Total Mileage Private Roads		170.2362	
			Total Mileage Pct 1 Roads		297.5682	

AIR ST	2	T	100	245	0.1441	
ALABAMA POINT	2	T	100	571	0.4709	
ALSTON CREEK LN	2	T	100	281	0.1811	
ANNA DR	2	T	100	647	0.5467	
ANTIOCH CHURCH RD	2	T	100	255	0.1552	
ARCENEUX	2	T	100	481	0.3810	
ASH	2	T	100	151	0.0505	
ASH VALLEY	2	T	100	183	0.0836	
BANDY DR	2	T	100	317	0.2168	
BARRY DR	2	T	100	321	0.2207	CORRECTED PER BOBBY SMITH
BASS ST	2	T	100	419	0.3218	
BEAMON DR	2	T	100	169	0.0677	
BENTWOOD BEND	2	T	100	887	0.7865	
BERRY CIR	2	T	100	133	0.0321	BARRY
BESSIE DAVIS RD	2	T	100	217	0.1175	
BEVERLY BLVD	2	T	100	699	0.5988	
BIG LAKE DR	2	T	100	845	0.7443	
BILLY JACK LN	2	T	100	359	0.2594	
BIRCH DR	2	T	100	469	0.3680	
BLACKBERRY ST	2	T	100	485	0.3846	
BLUE FIN ST	2	T	100	241	0.1400	
BLUE XX EAST	2	T	100	259	0.1602	
BLUE XX WEST	2	T	100	363	0.2626	
BLUEBIRD LN	2	T	100	555	0.4557	
BOLTON WAY WEST	2	T	100	527	0.4256	
BRANCHWOOD DR	2	T	100	577	0.4776	
BROWN RD	2	T	100	215	0.1158	
BROWN WOLF TRL	2	T	100	395	0.2946	
BUCKEYE	2	T	100	259	0.1584	
BURRIS DR	2	T	100	443	0.3430	
BUSH ST	2	T	100	239	0.1391	VICKI
BUTTERCUP	2	T	100	129	0.0290	
C M HARDY	2	T	100	2235	2.1354	CHG ST NAME FR PEG TOP CEMETERY 11/27/20
CANEY CREEK DR	2	T	100	835	0.7345	
CAPTAINS LN	2	T	100	469	0.3690	
CARTERS DR	2	T	100	481	0.3801	
CATFISH HOLE RD	2	T	100	187	0.0880	
CATHY PATH	2	T	100	183	0.0822	
CEDAR	2	T	100	213	0.1137	
CEDAR GROVE	2	T	100	637	0.5365	
CEDAR PINE	2	T	100	155	0.0558	
CEDAR RIDGE	2	T	100	367	0.2675	
CEDAR VALLEY RD	2	T	100	543	0.4438	
CHAIN RD	2	T	100	1231	1.1305	
CHINA BERRY ST	2	T	100	503	0.4023	
CHRIS BRENT DR	2	T	100	685	0.5820	CORRECTED SPELLING ST NAME
CIRCLE DR	2	T	100	393	0.2923	
CLAMONS PARK DR	2	T	100	219	0.1185	TXDOT
CLOWER AVE	2	T	100	323	0.2230	
COLITA LOOP	2	T	100	4049	3.9497	
CONNIE ST	2	T	100	341	0.2412	
COPPER COVE	2	T	100	285	0.1851	
COUNTY RD	2	T	100	459	0.3590	
COWAY RD	2	T	100	631	0.5311	
CREEK BEND DR	2	T	100	515	0.4147	
CREEKLAKE DR	2	T	100	1361	1.2586	
CREEKSIDE DR	2	T	100	637	0.5375	
CREST LN	2	T	100	341	0.2419	CIRCLE
CROWN POINT	2	T	100	179	0.0798	
DANCING FLAME	2	T	100	523	0.4228	
DEBBIE VILLAGE II	2	T	100	265	0.1658	
DEER RIDGE DR	2	T	100	809	0.7093	
DELAFOSSA CEMETERY RD	2	T	100	1871	1.7717	

DESHOTEL AVE	2	T	100	175	0.0748	
DICKENS LANDING DR	2	T	100	563	0.4637	
DICKENS OAKS WEST	2	T	100	341	0.2405	
DOGWOOD	2	T	100	523	0.4232	
DON REILY DRAG	2	T	100	671	0.5712	
DONNIS DR	2	T	100	201	0.1002	
DOUG ANDRESS LN	2	T	100	511	0.4113	
DOUGLAS-NUGENT RD	2	T	100	727	0.6268	
DOUSAY	2	T	100	189	0.0892	
E IKE TURNER	2	T	100	199	0.0999	
E LUMBERMANS RD	2	T	100	525	0.4253	
E OAK LEE DR	2	T	100	257	0.1572	
E REEL & RIFLE	2	T	100	439	0.3392	
EAGLE BLUFF	2	T	100	241	0.1407	
EAGLE LAKE	2	T	100	497	0.3975	
EAGLE LN	2	T	100	497	0.3973	
EASTEPP RD	2	T	100	927	0.8279	
EDGEWOOD	2	T	100	475	0.3755	
EGRETT ST	2	T	100	217	0.1179	
EMERALD LN	2	T	100	545	0.4304	
ENYART DR	2	T	100	239	0.1400	
EVA AVE	2	T	100	217	0.1179	
FALCON RIDGE LN	2	T	100	259	0.1599	
FERN	2	T	100	297	0.1963	
FERNCREST	2	T	100	191	0.0918	
FLORES RD	2	T	100	403	0.3021	
FLOYDENE ST	2	T	100	371	0.2712	
FOREST DR	2	T	100	429	0.3276	
FOREST HILLS DR	2	T	144	367	0.2238	
FOREST HILLS LOOP	2	T	100	1597	1.4970	
FOX LN	2	T	100	381	0.2807	
FOX RUN	2	T	100	185	0.0856	
FRAGA RD	2	T	100	349	0.2491	
FRASHER AVE	2	T	100	323	0.2238	
FRONTIER DR	2	T	100	809	0.7090	
GARDEN VILLAS DR	2	T	100	301	0.2024	
GARY DON DR	2	T	100	323	0.2228	
GARY DR	2	T	100	149	0.0490	
GEORGLA WAY	2	T	100	245	0.1464	
GILCHRIST RD	2	T	100	323	0.2228	
GLADE	2	T	100	223	0.1231	
HACKBERRY DR	2	T	100	389	0.2889	
HALBERT-BRYANT ST	2	T	100	479	0.3800	
HAMILTON RD	2	T	100	285	0.1858	
HAMMERBILL ST	2	T	100	469	0.3699	
HANSON RD	2	T	100	1141	1.0401	
HARBOR DR	2	T	100	565	0.4738	
HARBORLIGHT DR	2	T	100	299	0.1986	CORR: ST NAME
HARDEN RD	2	T	100	483	0.3834	
HARRELL RD	2	T	100	293	0.1928	
HEBERT ST	2	T	100	231	0.1307	
HECKLERS RD	2	T	100	597	0.4931	
HENSLEY DR	2	T	100	501	0.4004	TROYS TRL
HICKORY	2	T	100	163	0.0630	HARDEN
HICKORY VALLEY	2	T	100	263	0.1621	
HIDDEN VALLEY RD	2	T	100	1333	1.2324	
HIDEAWAY LN	2	T	100	701	0.6014	
HODGE BOTTOM RD	2	T	100	2571	2.4711	
HOLLIMAN DR	2	T	100	355	0.2545	
HOLLY POND	2	T	100	199	0.0998	
HOLLY THROW CIR	2	T	100	187	0.0878	
HORACE BONDS RD	2	T	100	1447	1.3467	CORRECTED ST SPELLING FR HORACE BOND RD
HOWARD ST	2	T	100	257	0.1574	

HUBERT LN	2	T	100	487	0.3869	
HUMMINGBIRD EST LN	2	T	100	381	0.2808	
HUNTER RD	2	T	100	777	0.6767	
IDLEWILDE DR	2	T	100	545	0.4445	
INWOOD DR	2	T	100	277	0.1771	
ISLAND DR	2	T	100	417	0.3178	
JACK SPROTT RD	2	T	100	435	0.3344	
JACK WHITE RD	2	T	100	849	0.7498	
JAMES ST	2	T	100	289	0.1893	TXDOT
JANAN ST	2	T	100	223	0.1232	
JEWELL COLEMAN RD	2	T	100	549	0.4499	
JOHN HENSLEY RD	2	T	100	513	0.4129	
JOHN HODGES RD	2	T	100	369	0.2689	
JOHNSON DR	2	T	100	477	0.3778	
JONES VILLAGE ST	2	T	100	169	0.0693	JAMES
JUSTINE AVE	2	T	100	311	0.2112	
KICKAPOO DR	2	T	100	437	0.3372	
KINGS VILLAGE RD	2	T	100	615	0.5152	
KINGSTON RD	2	T	100	185	0.0855	
KNUFF RD	2	T	100	391	0.2903	
KRISTOFF AVE	2	T	100	319	0.2192	
L K WALKER	2	T	100	499	0.3997	
LAFOUR	2	T	100	183	0.0838	STREET NAME CHANGE
LAKE DR	2	T	100	375	0.2756	
LAKE LIVINGSTON BLVD	2	T	100	813	0.7135	LAGUNA VISTA
LAKEVIEW DR	2	T	100	445	0.3443	
LAKEVIEW LN	2	T	100	485	0.3847	
LAMPKIN RD	2	T	100	237	0.1366	
LARRY HENSLEY RD	2	T	100	575	0.4750	
LAUREL	2	T	100	305	0.2040	
LAUREL COVE WEST	2	T	100	517	0.4168	
LEE EAST	2	T	100	209	0.1088	
LEES VILLAGE RD	2	T	100	181	0.0821	
LERO LN	2	T	100	263	0.1632	
LEWIS CHILDRESS RD	2	T	100	429	0.3290	B WILLIAMSON
LEWIS STANFORD DR	2	T	100	309	0.2081	
LEWIS VILLAGE RD	2	T	100	317	0.2166	
LINCOLN AVE	2	T	100	887	0.7865	
LINDA CHAIN	2	T	100	357	0.2567	CHG ST NAME FR LINDA LN
LINDA LN	2	T	100	409	0.3083	
LINGER LN	2	T	100	383	0.2832	
LITTLE DOVE	2	T	100	369	0.2684	
LONESOME PINE	2	T	100	291	0.1906	
LONG DR	2	T	100	349	0.2484	
LONG KING	2	T	100	313	0.2122	
LOOP DR	2	T	100	483	0.3835	
LUCKY 13 LN	2	T	100	291	0.1913	
LUSCO LN	2	T	100	211	0.1115	
MAGNOLIA CEMETERY RD	2	T	100	493	0.3926	
MAGNOLIA CREEK	2	T	100	389	0.2882	
MAGNOLIA DR	2	T	100	325	0.2256	
MAPLE COVE	2	T	100	223	0.1221	
MARQUIS LN	2	T	100	473	0.3728	
MARTIN DR	2	T	100	153	0.0540	
MATTIE GAIL	2	T	100	251	0.1508	W IKE TURNER
MAY DR	2	T	100	1467	1.3663	
MAY ST	2	T	100	187	0.0862	
MAYANO ST	2	T	100	247	0.1468	
MC BRIDE DR	2	T	100	417	0.3173	CHGD ST NAME FR JOSHUA 10/8/2002
MC KEY DR	2	T	100	165	0.0657	CORRECTED ST SPELLING FR MC KEE DR 12/20
MCCARTY DR	2	T	100	317	0.2167	
MOUSE BROWN RD	2	T	100	527	0.4274	
MULBERRY COVE	2	T	100	417	0.3169	TXDOT

MYRTLE LN	2	T	100	175	0.0756	
N OAK LEE DR	2	T	100	265	0.1645	
N REEL & RIFLE	2	T	100	251	0.1504	
NELSON RD	2	T	100	631	0.5319	
OAK RIDGE DR	2	T	100	359	0.4297	
OAK VALLEY	2	T	100	267	0.1672	
OLD GROVETON RD N	2	T	100	2043	1.9431	OLD ONALASKA
OLD GROVETON RD S	2	T	280	739	0.3083	
OLD HIGHWAY 356	2	T	100	577	0.4777	
OLIVER ST	2	T	100	127	0.0261	
ONALASKA COLLECTION ST	2	T	100	421	0.3215	
ONALASKA NORTH	2	T	100	305	0.2044	
ORVIN DR	2	T	100	205	0.1040	ADDED NEW STREET=02/14/2002
OVERCUP	2	T	100	285	0.1848	
PARKS BLVD	2	T	100	157	0.0571	
PEACOCK RUN	2	T	100	479	0.3790	
PELICAN	2	T	100	189	0.0882	
PENWAUGH MARINA	2	T	100	421	0.3208	
PERKINS RANCH RD	2	T	100	1497	1.3977	
PHILLIPS RD	2	T	332	565	0.2342	
PINCKARD RD	2	T	100	849	0.7482	
PINE HARBOR DR	2	T	100	515	0.4144	
PINE RIDGE DR	2	T	100	699	0.5987	
PINE TALLOW ST	2	T	100	143	0.0439	
PINE VALLEY DR	2	T	100	277	0.1776	
PLACKER RD	2	T	100	285	0.1851	
POINT BREEZE DR	2	T	100	291	0.1911	
PONDEROSA DR	2	T	100	679	0.5791	
POPULAR ST	2	T	100	379	0.2787	
POST OAK COVE	2	T	100	441	0.3414	
POWELL LN	2	T	100	541	0.4401	
PRESCOTT	2	T	100	259	0.1586	TXDOT
PRESTON AVE	2	T	100	219	0.1185	
PRIDGEN RD	2	T	100	1527	1.4273	
RACCOON TRL	2	T	100	167	0.0673	
RAE-ANN BLVD	2	T	100	479	0.3794	
RAIN DANCE	2	T	100	271	0.1705	
RALPH LN	2	T	100	173	0.0735	
RALS DR	2	T	100	807	0.7057	
RAY MARSH RD	2	T	100	1811	1.7100	
REATA RANCH RD	2	T	100	559	0.4585	RC RANCH
RED BUD LN	2	T	100	391	0.2901	TXDOT
RED LOWE RD	2	T	100	2187	2.0863	
REDBIRD EST DR	2	T	100	153	0.0528	
REEL & RIFLE	2	T	100	605	0.5040	
RHODES WAY	2	T	100	245	0.1444	
RICKY RD	2	T	100	249	0.1480	
RILEY RD	2	T	100	417	0.3170	CORR ST NAME SPELLING
ROBBIE RD	2	T	100	355	0.2542	
ROBBINS AVE	2	T	100	197	0.0973	
ROBINSON TRACT	2	T	100	841	0.7407	
ROCKY CREEK RD	2	T	100	3395	3.2948	
RODGERS ST	2	T	100	221	0.1213	
ROSE VILLAGE LN	2	T	100	215	0.1150	
S CIRCLE DR	2	T	100	529	0.4294	
S OAK LEE DR	2	T	100	415	0.3160	
SAMBO LN	2	T	100	409	0.3098	
SANDY RIDGE DR	2	T	100	677	0.5759	
SANDY SHORES	2	T	100	347	0.2480	CIRCLE
SANDYDALE LN	2	T	100	2285	2.1844	
SAYRAH LN	2	T	100	281	0.1796	CHGD ST NAME SPELLING FR SARAH LN 8/19/2
SCOTTS RD	2	T	100	171	0.0710	
SEA GULL DR	2	T	100	171	0.0718	COVE

SHADY COVE	2	T	100	139	0.0383	
SHADY LN	2	T	100	225	0.1255	
SHADY RIDGE DR	2	T	100	223	0.1227	
SHELLY ST	2	T	100	205	0.1057	
SHORT DR	2	T	100	407	0.3071	
SONNYS LN	2	T	100	315	0.2149	
SPORTSMAN RETREAT RD	2	T	100	1671	1.5718	
SPRING CREEK	2	T	100	167	0.0664	
SPRING CREEK LOOP	2	T	100	653	0.5524	
ST ANDREWS CEMETERY RD	2	T	100	285	0.1855	
STEPHEN ST	2	T	100	203	0.1030	
STEWART RD	2	T	100	357	0.2556	TXDOT
STONE OAK AVE	2	T	100	451	0.3502	WHITE OAK
STONES THROW AVE	2	T	100	491	0.3905	
STONEWALL EAST	2	T	100	197	0.0962	
STONEWALL WEST	2	T	100	245	0.1454	
STONEWOOD LN	2	T	100	199	0.0990	
STUTTS RD	2	T	100	419	0.3222	
SUGAR FOREST LN	2	T	100	269	0.1696	
SUNSET DR	2	T	100	379	0.2787	
SWALLOW ST	2	T	100	197	0.0963	
SWITCHER ST	2	T	100	185	0.0856	
SYKES RD	2	T	100	189	0.0882	
TALLOW ST	2	T	100	849	0.7488	
TINDIAL AVE	2	T	100	157	0.0576	
TOWN & COUNTRY	2	T	100	661	0.5620	
TRAVIS AVE	2	T	100	277	0.1767	
TREE HARBOR DR	2	T	100	629	0.5285	
TRIPLE CREEK LOOP	2	T	100	3127	3.0265	
TYLER VILLAGE ST	2	T	100	251	0.1510	
VINCE DR	2	T	100	261	0.1611	
VIOLA DR	2	T	100	211	0.1118	
VIRGINIA LN	2	T	100	391	0.2914	
VIVIAN RD	2	T	100	237	0.1374	
W OAK LEE DR	2	T	100	281	0.1802	
W REEL & RIFLE	2	T	100	341	0.2420	
WALDING RD	2	T	100	519	0.4181	
WELLS LANDING RD	2	T	100	2541	2.4419	
WHITE BASS LN	2	T	100	505	0.4057	
WHITE FOREST LN	2	T	100	191	0.0906	WHITE OAK LN
WHITE HERON DR	2	T	100	273	0.1732	EAGLE LN
WILDWOOD DR	2	T	100	569	0.4696	
WILLIAM MONTGOMERY RD	2	T	100	541	0.4416	
WILLOW CREST CIR	2	T	100	525	0.4250	
WILSON RD	2	T	100	327	0.2275	
WIMBERLY DR	2	T	100	645	0.5448	
WINCHESTER	2	T	100	563	0.4635	
WOBBLY BOBBLY TRAM	2	T	100	1485	1.3857	
WOODLAKE	2	T	100	141	0.0418	LAKE FORREST
WOODWAY ACRES	2	T	100	381	0.2810	
WRIGHT CEMETERY RD	2	T	100	907	0.8064	
YARBOROUGH LOOP	2	T	100	2033	1.9320	
YAUPON COVE	2	T	100	1575	1.4753	
YAUPON HARBOR	2	T	100	257	0.1561	
Total Mileage County Roads Pct 2					124.3275	
ACORN	2	F	100	301	0.2006	
ALABAMA	2	F	100	271	0.1716	
ALLEN WOODS	2	F	100	179	0.0786	
ALLIGATOR RD	2	F	100	135	0.0351	
ALSTON ST	2	F	900	1099	0.2470	REMOVE PRE-DIR 11/26/2002
ANDOVER LN	2	F	1300	1499	0.0631	ST RANGE CHG 1/24/2003
ANGUS	2	F	100	441	0.3410	

ANNIE WATTS RD	2	F	100	625	0.5253	
ANTELOPE ST	2	F	100	165	0.0641	
APACHE	2	F	100	185	0.0856	
APPLE GROVE	2	F	100	463	0.3638	
APPLE TREE	2	F	100	293	0.1934	
ARMADILLO T	2	F	100	251	0.1472	
ARROWHEAD DR	2	F	100	489	0.3868	
ARTESIAN	2	F	100	325	0.2240	
ARYN LN	2	F	100	225	0.1256	
ASHLEY LN	2	F	100	303	0.2040	
ASPEN	2	F	100	351	0.2517	
BADGEROW RD	2	F	100	313	0.2181	
BAILEY TRL	2	F	100	381	0.2819	
BANBURY CIR	2	F	1400	1499	0.0662	
BASIL	2	F	100	269	0.1696	
BASS RD	2	F	100	117	0.0160	
BEAR HILL DR	2	F	100	213	0.1128	ADDED NEW ST 03/05/2002
BEAVER BEND	2	F	100	205	0.1047	ADDED NEW ST 03/05/2002
BEGONIA	2	F	100	135	0.0344	
BELLADONNA DR	2	F	100	347	0.2461	
BENTWOOD BEND	2	F	888	943	0.0550	
BIG OAK	2	F	100	397	0.2969	
BLACK HAW	2	F	100	185	0.0848	
BLACK OAK	2	F	100	167	0.0667	
BLACK WALNUT	2	F	100	235	0.1354	
BLUE XX EAST	2	F	260	265	0.0050	
BLUEBERRY ST	2	F	100	259	0.1593	
BLUEBIRD AVE	2	F	1000	1099	0.0392	REMOVE PRE-DIR N 11/25/2002
BLUEBIRD DR	2	F	100	179	0.0781	
BLUEBONNET	2	F	100	721	0.6200	
BLUEBONNET DR	2	F	100	313	0.2125	
BOYDS T	2	F	100	169	0.0681	
BOYDS T S	2	F	100	185	0.0857	
BRAFORD	2	F	100	367	0.2674	
BRAHMAN	2	F	100	499	0.3993	
BRIAR WAY	2	F	100	499	0.1997	
BRIDGE RD	2	F	100	305	0.2052	
BRIDGECROSSING	2	F	100	231	0.1308	
BRIDGELANDING	2	F	100	499	0.3990	
BRIDGEPARK	2	F	100	173	0.0735	
BRIDGEPOINT	2	F	100	195	0.0946	
BRIDGEVIEW DR	2	F	100	791	0.6910	
BRIDGEWATER	2	F	100	457	0.3562	EXTENDED ST FR 100-171 12/05/2002
BRIDGEWAY	2	F	100	203	0.1030	
BRIDGEWOOD	2	F	100	145	0.0460	
BRIEN CIR	2	F	100	205	0.1041	
BROKEN ARROW	2	F	100	239	0.1398	
BROKEN ARROW MARINA	2	F	100	333	0.2322	
BROWN AVE	2	F	100	223	0.1221	
BUCK	2	F	100	121	0.0214	
BUFFALO ST	2	F	100	169	0.0681	
BURNS LN	2	F	100	291	0.1918	
BURRIS DR	2	F	444	637	0.1937	
BUTLER	2	F	100	177	0.0761	
C & A DR	2	F	100	167	0.0657	ST CHANGED FR ARAPAHO 2/1/2002
CABLE ST	2	F	100	171	0.0715	
CALDWELL ST	2	F	100	199	0.0999	
CALICO LN	2	F	1400	1499	0.0647	
CAMPGROUND RD #1	2	F	100	165	0.0645	
CAMPGROUND RD #2	2	F	100	119	0.0191	
CAMPGROUND RD #3	2	F	100	139	0.0397	
CANYON PARK LN	2	F	100	317	0.2151	
CARIBOU ST	2	F	100	437	0.3373	

CARL TAYLOR DR	2	F	100	521	0.4208	
CATALINA DR E	2	F	100	223	0.1229	
CATALPA ST	2	F	100	369	0.2687	
CAYENNE	2	F	100	127	0.0272	
CEDAR LN	2	F	100	893	0.7939	
CEDAR POINT DR	2	F	100	1129	1.0295	
CEDAR POINT DR S	2	F	100	123	0.0230	
CHAMOIS ST	2	F	100	175	0.0750	
CHARBRA	2	F	100	257	0.1570	
CHAROLAIS	2	F	100	299	0.1993	
CHELSEA LN	2	F	100	361	0.2602	
CHEROKEE LN	2	F	100	677	0.5769	
CHEROKEE VILLAGE	2	F	100	309	0.2077	
CHERRY TREE	2	F	100	283	0.1837	
CHOCTAU	2	F	100	257	0.1577	
CHRISTIAN TRL	2	F	100	161	0.0601	
CLAY ST	2	F	100	143	0.0411	
CLOVER	2	F	100	133	0.0336	
COCHRAN BLVD	2	F	100	155	0.0556	
COLITA AVE	2	F	1000	1099	0.0443	REMOVE PRE-DIR N 11/25/2002
COMMANCHE DR	2	F	100	265	0.1650	
COPPERHEAD	2	F	100	147	0.0475	
CORVELLE CEMETARY RD	2	F	100	357	0.2566	ADDED NEW ST 12/11/2002
COTTONWOOD	2	F	100	249	0.1496	
COTTONWOOD N	2	F	100	133	0.0334	
COUSHATTA	2	F	100	239	0.1392	
CRAVEY AVE	2	F	500	999	0.1732	
CREEK DR	2	F	100	467	0.3677	
CREEKSIDE HARBOR	2	F	100	283	0.1856	
CROW	2	F	100	133	0.0338	
CURRY ST	2	F	100	363	0.2621	
CYPRESS	2	F	100	371	0.2706	
DAFFODIL	2	F	100	291	0.1912	
DANS RETREAT	2	F	100	165	0.0647	
DEEP SKY	2	F	100	297	0.1973	
DEER HARBOR TRL	2	F	100	155	0.0558	
DEER TRL	2	F	100	331	0.2301	
DEERSTAND CT	2	F	100	179	0.0793	
DEERWOOD ST	2	F	100	135	0.0349	
DEL RIO AVE	2	F	100	195	0.0950	
DEWBERRY	2	F	100	233	0.1337	
DIAMOND LIL STRIP	2	F	100	221	0.1210	
DOGWOOD AVE	2	F	400	1099	0.3217	REMOVE PRE-DIR N 11/25/2002
DOVE ISLAND	2	F	100	839	0.7397	
DUNBAR AVE	2	F	1000	1199	0.1535	REMOVE PRE-DIR N 11/25/2002
DUNCAN STANFORD DR	2	F	100	181	0.0814	NEW ROAD
E AUSTIN AVE	2	F	100	243	0.1436	
E BEAUMONT AVE	2	F	100	305	0.2056	
E CATTLE DR	2	F	100	721	0.6206	
E COMMERCIAL AVE	2	F	100	253	0.1510	
E HICKORY COVE	2	F	100	227	0.1265	
E HOUSTON AVE	2	F	100	245	0.1450	
E LONE OAK RD	2	F	100	215	0.1154	
E MOONLIGHT DR	2	F	100	263	0.1668	
E OAK SHADOWS	2	F	100	465	0.3646	
E SUNSET DR	2	F	100	421	0.3276	
E WALNUT	2	F	100	245	0.1451	
E YAUPON OAK	2	F	100	269	0.1680	
EAST END CT	2	F	100	279	0.1786	
EAST PARK DR	2	F	100	231	0.1320	
EAST PARK DR N	2	F	100	177	0.0762	
EAST PARK RD	2	F	100	317	0.2160	
EASY ST	2	F	100	601	0.5010	

ECHO HILLS LN	2	F	100	283	0.1833	
EIGHTH ST	2	F	100	347	0.2461	
ELAND	2	F	100	125	0.0257	
ELEVENTH ST	2	F	100	505	0.4054	
ELK ST	2	F	100	303	0.2030	
ELKHART	2	F	100	155	0.0596	
ELLERBE DR	2	F	100	363	0.2620	ST NAME CHANGE FR CATALINA DR
ELM DR	2	F	100	141	0.0402	
EUCALYPTUS ST	2	F	100	139	0.0395	
EVENING SHADE	2	F	100	303	0.2024	
EVERGREEN HARBOR	2	F	100	145	0.0448	
EVERGREEN POINT	2	F	100	157	0.0572	
FAIRVIEW AVE	2	F	900	999	0.1049	REMOVE PRE-DIR N 11/25/2002
FALCON POINT	2	F	100	277	0.1778	
FENTRESS	2	F	100	279	0.1792	
FIFTH AVE	2	F	100	279	0.1787	
FILLINGIM RD	2	F	100	431	0.3305	
FINCH DR	2	F	100	127	0.0274	
FIR	2	F	100	185	0.0845	
FIRST AVE	2	F	100	213	0.1132	
FLORENCE DR	2	F	100	249	0.1488	
FM 2457	2	F	100	3297	2.7488	
FM 3126	2	F	100	2847	2.7469	
FM 3152	2	F	100	6685	6.5857	
FM 3186	2	F	100	2369	2.1937	
FM 3459	2	F	100	4665	4.5628	
FM 350 N	2	F	100	12967	8.8407	
FM 350 S	2	F	100	1179	0.6592	
FOREST HILLS BEND DR	2	F	100	191	0.0915	ST NAME CHG FR CELESTE DR
FOREST HILLS DR	2	F	100	559	0.2343	
FOREST RIDGE DR	2	F	100	269	0.1723	ST NAME CHG'D FR CELESTE DR
FOUNTAIN LAKE	2	F	100	309	0.2087	REMOVE POST-DIR "N"
FOUNTAIN LAKE CENT	2	F	100	195	0.0959	
FOUNTAIN LAKE S	2	F	100	283	0.1829	
FOUNTAIN LAKE W	2	F	100	253	0.1532	
FOURTH AVE	2	F	100	241	0.1414	
FREGIA DR	2	F	100	127	0.0278	
GANTRY	2	F	100	197	0.0989	
GARDEN RIDGE DR	2	F	100	699	0.2929	ADDED ST RANGE 1/21/2003
GARDENIA ST	2	F	100	223	0.1238	
GARSEE LN	2	F	100	169	0.0693	
GAZELLE	2	F	100	743	0.6383	
GAZELLE LOOP	2	F	100	199	0.0984	
GLENVIEW	2	F	100	207	0.1069	
GLORY DR	2	F	100	193	0.0931	
GNU SOUTH	2	F	100	163	0.0627	
GNU WOODS	2	F	100	127	0.0275	
GOLDENROD	2	F	100	503	0.4027	
GRAND PINE LOOP	2	F	100	425	0.3243	
GRAY DR	2	F	100	433	0.3331	
GRAY FOX	2	F	100	211	0.1101	
H PICKENS RD	2	F	100	297	0.1979	
HACKBERRY COVE LN	2	F	100	275	0.1743	ADD SUFFIX "DR"
HARBOR CIR	2	F	100	127	0.0255	
HARWOOD ST	2	F	100	199	0.0518	ADD NEW ST TO MSAG
HAYES LN	2	F	100	427	0.3257	
HEATHERCREST LN	2	F	100	135	0.0357	
HEFNER AVE	2	F	100	321	0.2202	
HEMBY BLVD	2	F	100	339	0.2397	
HEREFORD	2	F	100	503	0.4034	
HICKORY DR	2	F	100	261	0.1614	
HICKORY HOLLOW	2	F	100	311	0.2106	
HICKORY NUT ST	2	F	100	233	0.1322	

HICKORY PINES	2	F	100	145	0.0458	ADDED NEW STREET=01/14/2002
HICKORY RIDGE	2	F	100	985	0.5367	
HICKORY VALLEY WEST	2	F	100	145	0.0445	STREET CORRECTION FR GANTRY
HICO	2	F	100	135	0.0345	
HILLTOP	2	F	100	141	0.0415	
HILLTOP LANDING	2	F	100	371	0.2710	
HOLCOMBE LN	2	F	100	671	0.4309	
HOLLIDAY RD	2	F	100	415	0.3146	
HOLLOW OAK	2	F	100	279	0.1789	
HOLLY AVE	2	F	400	1099	0.2030	REMOVE PRE-DIR 11/25/2002
HOLLY BERRY ST	2	F	100	207	0.1072	
HOLLY COVE	2	F	100	209	0.1087	
HOLLY CREST	2	F	100	319	0.2191	
HOLLY DR	2	F	100	473	0.3721	
HOLLY PARK	2	F	100	143	0.0421	
HOLLY RIDGE	2	F	100	139	0.0385	
HOLMES RD	2	F	100	345	0.2449	
HONEYSUCKLE	2	F	100	271	0.1695	
HORACE BONDS RD	2	F	1448	1641	0.1946	CORRECTED ST SPELLING FR HORACE BOND RD
HUCKLEBERRY RD	2	F	100	859	0.7596	
IBEX SOUTH	2	F	100	353	0.2533	
IMPALA DR	2	F	100	1505	1.4001	
IRIS	2	F	100	269	0.1699	
IVY	2	F	100	187	0.0871	
JACK FROST	2	F	100	233	0.1324	
JAGUAR N	2	F	100	331	0.2319	
JAGUAR S	2	F	100	131	0.0303	
JASMINE AVE	2	F	100	199	0.0891	
JAVELINA ST	2	F	100	169	0.0692	
JEANNE ANN CIR	2	F	100	277	0.1774	
JERRY ST	2	F	536	643	0.1061	
JO ANN TRL	2	F	100	345	0.2448	
JOANNA HILL DR	2	F	100	231	0.1319	
JOANNA PINE LN	2	F	100	235	0.1356	ST NAME CHG & RE-ADDRESSED 2/14/2002
JOE MEYERS RD	2	F	100	359	0.2580	
JOHN HENSLEY RD	2	F	514	771	0.2580	
JOHN HODGES RD	2	F	370	437	0.0688	
JORDAN LN	2	F	100	361	0.2608	
JOY ST	2	F	100	181	0.0812	
JR HIGH SCHOOL	2	F	100	189	0.0882	
JR HIGH SCHOOL 1	2	F	100	143	0.0433	
JR HIGH SCHOOL 2	2	F	410	618	0.2076	
JR HIGH SCHOOL 3	2	F	621	826	0.2079	
JUDGE ST	2	F	100	201	0.1016	
K BAR J	2	F	100	423	0.3232	CHGD ST NAME FR CANNON RD 4/15/2002
KANGAROO	2	F	100	233	0.1336	
KICKAPOO COVE	2	F	100	133	0.0329	
KICKAPOO CREEK	2	F	100	485	0.3857	
KICKAPOO T	2	F	100	207	0.1064	
KICKAPOO T S	2	F	100	163	0.0640	
KNOLLWOOD CREEK	2	F	100	473	0.3733	
KNOTTY OAK	2	F	100	613	0.5121	
KYLE ST	2	F	100	153	0.0510	
L ST	2	F	100	253	0.1530	
LAKE FOREST DR	2	F	100	361	0.3353	
LAKE PINES CIR	2	F	100	201	0.1020	
LAKE SHORE NORTH	2	F	100	199	0.0993	
LAKE SHORE SOUTH	2	F	100	189	0.0888	
LAKEFRONT DR	2	F	100	709	0.6316	
LAKESHORE DR	2	F	100	337	0.2372	
LAKESHORE NORTH	2	F	100	373	0.2730	
LAKESHORE POINT	2	F	100	543	0.4424	
LAKESHORE SOUTH	2	F	100	573	0.4734	

LAKEVIEW HARBOR	2	F	100	765	0.6642	
LAKEVIEW HILLS LN	2	F	100	255	0.1552	
LAKEVIEW PINES	2	F	100	273	0.1707	
LAMA ST	2	F	100	153	0.0534	
LANE DR	2	F	100	171	0.0705	ADD NEW STREET
LAZY HOLLOW LN	2	F	100	295	0.1954	
LEDER	2	F	100	459	0.3593	ADD NEW STREET 8/28/2001
LEOPARD	2	F	100	129	0.0285	
LIGHTHOUSE CIR	2	F	100	145	0.0456	
LILO LN	2	F	100	245	0.1453	
LINDLEY LN	2	F	100	275	0.1749	
LINN ST	2	F	100	413	0.3137	
LIONS CIR	2	F	100	241	0.1410	
LITTLE CEDAR	2	F	100	145	0.0447	
LITTLE PONDEROSA DR	2	F	100	397	0.2962	
LITTLE WILLOW ST	2	F	100	169	0.0682	
LIVE OAK	2	F	100	291	0.1907	
LIVE OAK WEST	2	F	100	175	0.0742	
LOCUST	2	F	100	225	0.1252	
LOGGER DR	2	F	100	177	0.0763	
LONG KING CREEK RD	2	F	100	573	0.4727	
LONGHORN DR	2	F	100	341	0.2414	
LONGLEAF	2	F	100	131	0.0302	
LONGPOINT CIR	2	F	100	167	0.0665	
LONGPOINT DR	2	F	100	273	0.1739	
LOPER LAKE DR	2	F	100	445	0.3447	
LUMBERMANS RD	2	F	100	881	0.7820	
MAGNOLIA COVE	2	F	100	409	0.3100	
MAGNOLIA FOREST	2	F	100	249	0.1496	
MAGNOLIA LN	2	F	100	375	0.2789	
MAGNOLIA PARK	2	F	100	667	0.5667	
MAGNOLIA ST	2	F	700	899	0.2121	REMOVE PRE-DIR 11/26/2002
MAHALA	2	F	100	327	0.2271	
MAIN ST	2	F	100	451	0.3487	
MAPLE LEAF	2	F	100	149	0.0494	
MAPLE ST	2	F	100	251	0.1502	
MARILYN	2	F	100	149	0.0484	
MARINA DR	2	F	100	407	0.3080	
MARTIN LUTHER KING DR	2	F	900	1399	0.7580	
MAYHAW	2	F	100	243	0.1431	
MEMORIAL DR	2	F	100	249	0.1496	
MESA RD	2	F	100	173	0.0734	
MESQUITE	2	F	100	505	0.4042	
MEYERS ST	2	F	100	219	0.1188	
MILLER LN	2	F	100	219	0.1187	CHG ST NAME FR BACKYARD DR 12/03/2002
MIMOSA	2	F	100	219	0.1189	
MINEOLA	2	F	100	205	0.1046	
MISSION	2	F	100	211	0.1112	
MISTLETOE	2	F	100	321	0.2208	
MOCKINGBIRD HILLS	2	F	100	715	0.6184	
MOCKINGBIRD RIDGE	2	F	100	207	0.1062	
MOONLIGHT CIR	2	F	100	127	0.0268	
MOOSE DR	2	F	100	679	0.5789	
MORRIS DR	2	F	100	147	0.0462	
MOSSYCUP LN	2	F	1400	1499	0.0614	
MOUND	2	F	100	197	0.0960	
MT HOREB CHURCH RD	2	F	100	187	0.0871	
MULBERRY	2	F	100	295	0.1950	
MULE DEER CIR	2	F	100	163	0.0638	
MULE DEER TRL	2	F	100	289	0.1883	
MYERS DR	2	F	100	209	0.1089	
N BEATTY AVE	2	F	100	999	0.5566	
N CANYON DR	2	F	100	663	0.5635	

N CATTLE DR	2	F	100	583	0.4830	
N DARLENE DAWNE DR	2	F	100	235	0.1345	
N DREW AVE	2	F	100	1099	0.6055	ST RANGE CHG
N FM 356	2	F	100	4919	4.8137	
N HANDLEY AVE	2	F	100	299	0.1344	CORR ST RANGE 11/26/2002
N JACKSON AVE	2	F	500	599	0.0566	
N MARSH DR	2	F	100	399	0.2244	
N MOONLIGHT DR	2	F	100	159	0.0578	
N OAK AVE	2	F	500	799	0.1708	
N OAKHURST DR	2	F	500	999	0.3037	ADD PRE-DIR N 11/25/2002
N PINE AVE	2	F	200	999	0.4929	
N SUNSET DR	2	F	100	227	0.1240	
N WILLIS AVE	2	F	100	1599	0.5425	ADD PRE-DIR N 11/26/2002
NAVAHO TRL	2	F	100	493	0.3934	
NINTH ST	2	F	100	407	0.3078	
NOBLITT ST	2	F	500	1599	0.9087	
NOEL	2	F	100	659	0.5587	
NORTH LINE RD	2	F	100	307	0.2077	
OAK CIR	2	F	100	229	0.1295	
OAK PARK TRL	2	F	100	517	0.4160	
OAK PINE DR	2	F	100	193	0.0922	
OAK PINES CIR	2	F	100	181	0.0803	EXTENDED ST. & RE-NAMED FR JO ANN PINE L
OAK RIDGE DR	2	F	272	345	0.0744	
OAK ST	2	F	100	331	0.2294	
OAKRIDGE CIR	2	F	100	123	0.0223	
OAKSHORE LN	2	F	100	219	0.1191	
OFFSHORE LN	2	F	100	255	0.1540	
OGLETREE DR	2	F	100	299	0.1788	
OLD GROVETON RD S	2	F	100	799	0.3899	
OLD MILL CENTER	2	F	100	175	0.0758	ADDED NEW ST 7/3/2001
OLD TRINITY RD N	2	F	100	455	0.3545	
OLD TRINITY RD S	2	F	100	463	0.3624	
OLEANDER	2	F	100	269	0.1691	
ONALASKA EAST DR	2	F	100	633	0.5339	
PALMETTO RD	2	F	100	573	0.4727	
PANTHER	2	F	100	197	0.0978	
PARADISE POINT	2	F	100	139	0.0396	ST NAME CHGD FR CATFISH ALLEY 10/25/200
PARK DR	2	F	100	265	0.1646	
PARKVIEW CIR	2	F	100	121	0.0213	
PARKVIEW DR	2	F	100	717	0.6197	
PAWNEE	2	F	100	147	0.0467	
PAYNES LN	2	F	100	213	0.1128	
PEACH	2	F	100	135	0.0352	
PEACH TREE	2	F	100	291	0.1919	
PEAR ST	2	F	100	307	0.2063	
PEARL CT	2	F	100	181	0.0816	
PEBBLE CREEK	2	F	100	605	0.5055	
PECAN	2	F	100	633	0.5322	
PECAN COVE LN	2	F	100	215	0.1158	
PEDEN LN	2	F	100	183	0.0823	
PEDIGO PKWY	2	F	100	999	0.3266	CORR SUFFIX SPELLING & ADD ST RANGE 11/2
PELLE CIRCLE	2	F	100	147	0.0462	
PENNINGTON RD	2	F	100	223	0.1232	
PERSIMMON CIR	2	F	100	185	0.0844	
PERSIMMON RD	2	F	100	411	0.3108	
PHILLIPS RD	2	F	100	681	0.3473	
PHILS HILL	2	F	100	159	0.0580	
PIN OAK	2	F	100	415	0.3146	
PINE CONE	2	F	100	181	0.0803	
PINE GROVE	2	F	100	245	0.1441	
PINE GROVE DR	2	F	100	287	0.1875	
PINE LN	2	F	100	457	0.3577	
PINE NEEDLE ST	2	F	100	231	0.1314	

PINE POINT CIR	2	F	100	123	0.0225	
PINE RIDGE	2	F	100	197	0.0964	
PINE TALLOW ST	2	F	144	283	0.1383	
PINE WOOD DR	2	F	100	487	0.3970	
PINWAH PINE ST	2	F	100	259	0.1595	CORRECTED ST NAME SPELLING FR PENWAUGH 3
PIPELINE	2	F	100	259	0.1584	
PLAZA	2	F	100	261	0.1620	ADDED NEW STREET 4/12/2002
PLUM AVE	2	F	400	499	0.1120	
PLUM TREE	2	F	100	985	0.8752	
PLUM TREE CIR	2	F	100	295	0.1954	
POINT DR	2	F	100	155	0.0558	
PRESCOTT DR	2	F	100	131	0.0309	
PRESTON AVE	2	F	1000	1099	0.0586	
PREWITT RD	2	F	100	323	0.2236	
RABBIT RD	2	F	100	115	0.0158	
RACCOON	2	F	100	257	0.1577	
RADIO LN	2	F	100	201	0.1055	CHG SUFFIX FR ST 12/03/2002
RAIN DANCE	2	F	272	321	0.0512	
RAIN FOREST RD	2	F	100	659	0.5593	
RAINWATER RD	2	F	100	237	0.1369	
READ OAK	2	F	100	263	0.1626	
RED CLOVER	2	F	100	705	0.6044	
RED HAW	2	F	100	151	0.0504	
RED OAK	2	F	100	483	0.3836	
REDBUD RIDGE	2	F	100	489	0.3881	ST NAME CHG FR REDBUD
REDS PARK	2	F	100	195	0.0946	
REDWOOD	2	F	100	307	0.2076	
REYNOLDS HILL	2	F	100	157	0.0579	
RIM ROCK RD	2	F	100	317	0.2170	
RIO VISTA	2	F	100	703	0.6036	
RIVIERA	2	F	100	423	0.3230	
ROAN SOUTH	2	F	100	219	0.1190	
ROAN WOODS	2	F	100	145	0.0448	
ROB RD	2	F	100	411	0.3102	
ROBBY CHAIN CIR	2	F	100	159	0.0592	
ROBERTS RD	2	F	100	443	0.3424	
ROBIN DAWN	2	F	100	295	0.1942	
ROSE	2	F	100	151	0.0507	
ROY BEAN RD	2	F	100	403	0.2997	
RUBY CT	2	F	100	147	0.0476	
RYANS RD	2	F	100	247	0.1464	
S CANYON CIR	2	F	100	163	0.0634	
S CANYON DR	2	F	100	681	0.5810	
S DARLENE DAWNE DR	2	F	100	195	0.0943	
S DREW AVE	2	F	100	199	0.0560	CHANGE SUFFIX FR ST TO AVE 11/25/2002
S FM 356	2	F	100	769	0.6629	
S GRAND PINE CIR	2	F	100	139	0.0396	
S HANDLEY AVE	2	F	100	599	0.1672	CHG PRE-DIR FR N TO S/CORR ST RANGE 11/2
S MARSH DR	2	F	100	299	0.1711	
S MOONLIGHT DR	2	F	100	179	0.0746	
S OAK AVE	2	F	100	299	0.1108	CHANGE SUFFIX ST TO AVE 11/25/2002
S PINE AVE	2	F	100	299	0.1206	
S SUNSET DR	2	F	100	259	0.1441	
S WILSON RD	2	F	100	517	0.4172	
SABLE SOUTH	2	F	100	233	0.1331	
SABLE WOODS	2	F	100	135	0.0350	
SANDY LN	2	F	100	463	0.3636	
SANDYDALE LN	2	F	2286	3113	0.8285	
SANTA GERTRUDIS	2	F	100	231	0.1317	
SASSAFRAS	2	F	100	201	0.1009	
SCHELSKE LN	2	F	100	415	0.3151	ADDED NEW ST 1/17/2002
SCHOONER	2	F	100	227	0.1261	
SEAGULL LN	2	F	100	419	0.3180	

SECOND AVE	2	F	100	197	0.0966	
SEMINOLE CIR	2	F	100	637	0.5365	
SEQUOIA DR	2	F	100	679	0.5793	
SEVENTH AVE	2	F	100	309	0.2082	
SHADE RD	2	F	100	439	0.3388	
SHADY LN	2	F	100	455	0.3560	
SHAWNEE DR	2	F	100	417	0.2520	
SHIPROCK	2	F	100	153	0.0540	
SHORT ST	2	F	100	183	0.0820	
SHORTHORN DR	2	F	100	495	0.3948	
SIKA ST	2	F	100	245	0.1452	
SIMMONS DR	2	F	100	227	0.1267	
SIXTH AVE	2	F	100	311	0.2109	
SKY CREEK DR	2	F	100	167	0.0663	
SMITH DR	2	F	100	355	0.2557	
SONNY WILSON	2	F	100	203	0.1034	
SPANISH OAK	2	F	100	361	0.2616	
SPITALLERI	2	F	100	559	0.4595	
SPORTS	2	F	100	195	0.0950	
SPORTSMAN RETREAT RD	2	F	1672	1699	0.0272	
SPROTT ST	2	F	600	1299	0.3353	REMOVE PRE-DIR W 11/26/2002
SQUIRRELL	2	F	100	235	0.1364	
STRAWBERRY ST	2	F	100	281	0.1814	
SUGAR MAPLE LN	2	F	100	293	0.1939	
SUMAC	2	F	100	281	0.1833	
SUNSET CIR	2	F	100	123	0.0232	
SURVEYORS LN	2	F	100	243	0.1424	
SWEET GUM DR	2	F	100	151	0.0510	
SWEET GUM FOREST	2	F	100	183	0.0836	
SWEET GUM LN	2	F	100	225	0.1258	
SWIGGERS HILL	2	F	100	215	0.1155	
SYCAMORE	2	F	100	293	0.1929	
SYCAMORE RIDGE	2	F	100	259	0.1588	
TALL PINE	2	F	100	347	0.2479	
TALON	2	F	100	155	0.0540	
TEENA LN	2	F	100	147	0.0462	
TENTH ST	2	F	100	457	0.3570	
TEXAS ACRES DR	2	F	100	163	0.0625	
THE ROCK	2	F	100	129	0.0299	
THIRD AVE	2	F	100	231	0.1304	
THYME	2	F	100	305	0.2055	
TIKI TRL	2	F	100	253	0.1529	
TIMBERCREEK	2	F	100	159	0.0589	
TIMBERLINE DR	2	F	100	857	0.7505	
TIMBERWOOD	2	F	100	325	0.2253	
TIMBO TRL	2	F	100	143	0.0430	
TOMMY'S TOUR	2	F	100	217	0.1178	
TOWN	2	F	100	159	0.0587	ADDED NEW STREET 4/12/2002
TOWNS CEMETERY RD	2	F	100	1229	1.1291	
TRADE DAYS DR	2	F	0	0	0.4800	
TRAILER PARK LN	2	F	100	225	0.1254	
TRAILWOOD DR	2	F	100	247	0.1464	
TREASURE POINT	2	F	100	207	0.1076	CHGD ST NAME FR SAMUEL STANFORD DR 8/27/
TRIPLE CREEK CIRCLE	2	F	100	277	0.1780	
TRIPLE CREEK DR	2	F	100	565	0.4654	
TRIPLE CREEK EAST	2	F	100	227	0.1265	
TRIPLE CREEK NORTH	2	F	100	187	0.0880	
TRIPLE CREEK WEST	2	F	100	161	0.0620	
TWELFTH ST	2	F	100	553	0.4529	
TWIN HARBORS DR	2	F	100	293	0.1867	
TWIN MAGNOLIA	2	F	100	343	0.2532	
TWIN PECAN	2	F	100	151	0.0506	
US 190 W	2	F	1800	2299	0.4525	

US 59 LOOP N	2	F	0	2099	4.2680	ADDED NEW ST 12/02/2002
US HIGHWAY 190 W	2	F	2300	17011	14.5166	
US HIGHWAY 59 ACCESS	2	F	0	0	0.1378	
US HIGHWAY 59 N	2	F	100	1979	1.8797	
US HIGHWAY 59 S	2	F	100	415	0.3143	
US HIGHWAY 59 TURNAROU	2	F	0	0	0.1868	
UVALDE	2	F	100	143	0.0447	
VALLEYVIEW DR	2	F	100	559	0.4717	
VESS DR	2	F	100	215	0.1152	
VIOLET	2	F	100	211	0.1105	
VIRGINIA LN	2	F	392	417	0.0256	
W ABBEY ST	2	F	200	799	0.3195	
W AUSTIN AVE	2	F	100	175	0.0743	
W BEAUMONT AVE	2	F	100	175	0.0756	
W CALHOUN ST	2	F	600	1399	0.5903	
W CATTLE DR	2	F	100	813	0.7132	
W CHURCH ST	2	F	200	1599	1.1323	
W COMMERCIAL AVE	2	F	100	177	0.0770	
W FEAGIN ST	2	F	300	899	0.2648	ST RANGE CHG 1/24/2003
W FM 942	2	F	2036	7359	5.3241	
W HICKORY COVE	2	F	100	155	0.0544	
W HOUSTON AVE	2	F	100	211	0.1116	
W JONES ST	2	F	600	1199	0.5616	REMOVE PRE-DIR 11/26/2002,ADD PRE-DIR
W LAKEVIEW WOOD	2	F	100	257	0.1562	
W LONE OAK RD	2	F	100	541	0.4413	
W MAYHAW DR	2	F	100	195	0.0951	
W MILAM ST	2	F	200	899	0.5181	
W MILL ST	2	F	200	1099	0.2760	
W NORTH ST	2	F	300	899	0.2079	
W OAK SHADOWS	2	F	100	271	0.1713	
W POLK ST	2	F	200	1099	0.5749	
W SHERMAN ST	2	F	300	399	0.0426	
W WALNUT	2	F	100	151	0.0504	
W YAUPON OAK	2	F	100	129	0.0295	
WALDING RD	2	F	520	1379	0.8586	
WALNUT COVE	2	F	100	307	0.2073	
WALNUT PINES	2	F	100	141	0.0401	ADDED NEW STREET=01/14/2002
WAMPUM	2	F	100	261	0.1613	
WAPITI ST	2	F	100	127	0.0260	
WATER OAK	2	F	100	435	0.3350	
WATER TOWER RD	2	F	100	427	0.3263	
WEEPING WILLOW	2	F	100	183	0.0825	
WELCH DR	2	F	100	163	0.0640	ADD NEW STREET
WEST PARK DR	2	F	100	1299	0.4514	ADD NEW ST/EXT ST RANGE
WHISPERING PINES	2	F	100	197	0.0964	
WHISPERWOOD DR	2	F	100	941	0.8687	
WHITE BASS POINT	2	F	100	127	0.0272	
WHITE CAT	2	F	100	251	0.1517	
WHITE FOREST LN	2	F	192	449	0.2573	
WHITE HICKORY DR	2	F	100	217	0.1168	
WHITE OAK	2	F	100	365	0.2656	
WHITE OAK COVE	2	F	100	433	0.3339	
WHITE OAK FOREST	2	F	100	143	0.0433	
WHITE OAK HILLS	2	F	100	331	0.2318	
WHITE WALNUT	2	F	100	185	0.0856	
WHITESIDE DR	2	F	100	243	0.1423	
WHITETAIL	2	F	100	131	0.0301	
WIGGINS CIR	2	F	100	129	0.0292	
WIGGINS RIDGE	2	F	100	147	0.0463	
WILD OAK	2	F	100	275	0.1748	
WILD PLUM	2	F	100	211	0.1116	
WILD ROSE	2	F	100	169	0.0696	
WILDWOOD CHURCH DR	2	F	100	265	0.1658	

WILDWOOD HARBOR	2	F	100	129	0.0288	
WILDWOOD HARBOR CIR	2	F	100	641	0.5464	
WILLIAM MONTGOMERY RD	2	F	542	553	0.0113	
WILLOW BEND	2	F	100	255	0.1544	
WILLOW DR	2	F	100	201	0.1005	
WILLOWICK LN	2	F	100	233	0.1335	
WILSON RD	2	F	328	631	0.3037	
WOODLAKE DR	2	F	100	159	0.0585	
WOODLAND CT	2	F	100	209	0.1100	
WRIGHT BLVD	2	F	100	223	0.1239	
YAUPON AVE	2	F	400	499	0.2306	REMOVE PRE-DIR N 11/25/2002
YAUPON CREEK	2	F	100	221	0.1203	
ZEBCO	2	F	100	219	0.1182	
			Total Mileage Private Roads		178.8533	
			Total Mileage Pct 2+C1111 Roads		303.1808	

ADAMS CEMETERY RD	3	T	100	1733	1.6334	
AH ME SA	3	T	100	555	0.4551	
AIRWAY	3	T	100	169	0.0694	
ALEC RD	3	T	100	269	0.1688	
ARKANSAS RD	3	T	100	681	0.5801	
ASH RD	3	T	100	213	0.1120	
ASHWOOD RD	3	T	100	175	0.0748	
ASIA RD	3	T	100	499	0.3982	
AYRES ST	3	T	100	251	0.1517	
B & C RD	3	T	100	293	0.1960	
BACLIFF	3	T	100	269	0.1695	
BACON RD	3	T	100	253	0.1532	
BAGGETT RD	3	T	100	413	0.3134	
BALDWIN RD	3	T	100	283	0.1827	
BAR E RD	3	T	100	529	0.4283	CHGD ST FR CLEBURN SWILLEY RD
BARCO	3	T	100	909	0.8100	CLUTE RD
BARLOW RD	3	T	100	185	0.0848	TXDOT
BARNUM BLVD	3	T	100	2095	1.9950	
BARRINGER RD	3	T	100	493	0.3938	N/TXDOT
BASKIN LOOP	3	T	100	1403	1.3022	
BEAR CREEK RD	3	T	100	317	0.2174	
BEARDS CROSSING	3	T	100	6565	6.4646	
BEAUTY SHOP RD	3	T	100	455	0.3553	
BEN NELSON RD	3	T	100	1143	1.0433	
BERRY LN	3	T	100	359	0.2599	
BIG MAN RD	3	T	100	245	0.1457	
BILL BARRETT RD	3	T	100	1567	1.4663	
BILL GARSEE RD	3	T	100	541	0.4417	
BIRCHFIELD RD	3	T	100	387	0.2876	
BLACK LAKE LOOP	3	T	100	877	0.7778	
BLAIR RD	3	T	100	351	0.2766	
BLOOMING DOGWOOD RD	3	T	100	351	0.2729	
BO DR	3	T	100	239	0.1399	
BO PEEP	3	T	100	155	0.0543	
BOB JOHNSON RD	3	T	100	329	0.2289	
BRENT RD	3	T	100	1307	1.2079	
BRODIE LN	3	T	100	187	0.0861	ADD NEW ST
BROOKS RD	3	T	100	1423	1.3235	
BROOKS RD N	3	T	100	419	0.3197	
BROWN RD	3	T	100	307	0.2069	
BRYANT RD	3	T	100	565	0.4643	
BUBBA H RD	3	T	100	509	0.4086	CORRECTED ST RANGE 11/14/2002
BUD JONES RD	3	T	100	351	0.6496	
BUDDY PURVIS LN	3	T	100	5645	5.5446	
BULL ST	3	T	100	261	0.1617	
BULLNETTLE HILL RD	3	T	100	729	0.6300	
BULLY HILLS	3	T	100	459	0.3590	
BULLYVARD	3	T	100	767	0.6661	
BURCH	3	T	100	337	0.2366	
BUS LN	3	T	100	251	0.1515	
BUTLER LN	3	T	100	191	0.0915	
C T JONES RANCH RD	3	T	100	183	0.0837	
CADDO	3	T	100	143	0.0420	
CAMDEN CEMETERY RD	3	T	100	393	0.2938	TXDOT
CAMPBELL RD	3	T	100	703	0.6036	
CANEY EXT	3	T	100	971	0.8712	
CARMONA RD	3	T	100	3357	3.2580	
CARRINGTON CEMETERY RD	3	T	100	1491	1.3902	
CARTER DR	3	T	100	1431	1.3309	
CARTHAGE	3	T	100	301	0.2020	
CATHY LOU LN	3	T	100	209	0.1081	
CEDAR	3	T	100	291	0.1911	
CEDAR FOREST LN	3	T	100	537	0.4376	

CENTER GROVE RD	3	T	100	1227	1.1262	
CHARLIE ADAMS DR	3	T	100	703	0.6026	
CHESTER 100	3	T	100	351	0.1573	
CHIEF KINA LOOP RD	3	T	100	997	0.8977	
CHURCH RD	3	T	100	391	0.2910	
CISCO	3	T	100	275	0.1750	
CLAMON SUBDIVISION	3	T	100	449	0.3491	
CLARENCE MC QUEEN RD	3	T	100	1089	0.9895	
CLARK RD NORTH	3	T	100	431	0.3305	N/TXDOT
CLIFFSIDE	3	T	100	165	0.0646	
COLABE RD	3	T	100	1117	0.5752	
COMFORT	3	T	100	153	0.0522	
COMMUNITY DR	3	T	100	1099	0.9988	
CONES BLVD	3	T	100	417	0.3173	
CORRIGAN HEIGHTS	3	T	100	833	0.7336	
CORRY JONES	3	T	100	317	0.2173	CORR NAME FR CORLEY JONES=PCT 3 06/29/20
COUNTY LINE	3	T	100	2597	2.4963	
COUNTY LINE RD NORTH	3	T	100	6649	6.5484	
DAMASCUS WOODS	3	T	100	629	0.5291	SWEET GUM RD
DAN RD	3	T	100	339	0.2393	
DAPHNEA DR	3	T	100	217	0.1172	
DARDEN CEMETERY RD	3	T	100	297	0.1966	
DARDEN CIR	3	T	100	297	0.1968	
DARDEN RD	3	T	5562	7563	2.0049	
DARDEN RD EAST	3	T	100	3173	3.0731	CHANGED FR DARDEN RD 8/22/2001
DAVID HON RD	3	T	100	481	0.3809	
DAVIS LOOP	3	T	100	5459	5.3589	
DAYCARE RD	3	T	100	347	0.2476	
DEAD END RD	3	T	100	929	0.8287	
DEAF SMITH RD	3	T	100	213	0.1128	
DEASON RD	3	T	100	413	0.3136	
DEER COUNTRY RD	3	T	100	863	0.7620	
DEER RUN RD	3	T	100	965	0.8658	
DEL RIO	3	T	100	225	0.1247	WOODARD
DENISE DR	3	T	100	241	0.1405	
DENTON RD	3	T	100	269	0.1687	
DICK SKINNER RD	3	T	100	1049	0.9499	
DODGE LN	3	T	100	123	0.0233	
DONNAS TRL	3	T	100	131	0.0310	ADDED NEW ST 10/28/2002
DORRIS RD	3	T	100	471	0.3717	SWITCHED TULLOS RD & DORRIS RD
DUFREE DR	3	T	100	359	0.2597	
E BARNUM LOOP	3	T	100	1979	1.8794	
E BEAR CREEK LOOP	3	T	100	1089	0.9888	
E BEAVER RD	3	T	100	295	0.1957	
E CANEY LOOP	3	T	100	1431	1.3311	
E CLAMON COUNTRY RD	3	T	100	1755	1.6555	
E J COCKRELL RD	3	T	100	359	0.2599	
E PRINCESS DR	3	T	100	287	0.1861	
ESTERAK RD	3	T	100	163	0.0639	RD NAME CHG FR D J RD 09/10/2001
EUREKA	3	T	100	1107	1.0070	
EXTENSION 2500	3	T	100	2283	2.1828	
FAGAN FARM RD	3	T	100	1605	1.5004	
FANNIN	3	T	100	221	0.1213	
FERGUSON RD	3	T	100	1379	1.2790	
FOX RUN RD	3	T	100	351	0.2595	
FRANK DR	3	T	100	419	0.3183	
FRANK POLITE RD	3	T	100	301	0.2012	
FREEMAN RD	3	T	100	3483	3.3836	
FRENCH RD	3	T	100	493	0.3920	
FRENCHY LN	3	T	100	287	0.1867	ADDED NEW ST 10/28/2002
FRIENDSHIP CEMETERY RD	3	T	100	193	0.0939	
GALLOWAY RD NORTH	3	T	100	1803	1.7032	
GLOVER RD	3	T	100	1153	1.0529	

GOSSETT RD	3	T	100	299	0.1684	CORR ST RANGE 1/10/2003
GRAPEVINE	3	T	100	265	0.1642	N/TXDOT
GREENFIELD	3	T	100	1799	0.1259	ADDED NEW STREE 11/27/2002
H COLQUIT	3	T	100	361	0.2610	
HALL & MACK	3	T	100	547	0.4469	
HAMMOND CEMETERY RD	3	T	100	351	0.2635	
HANDLEY RD	3	T	100	313	0.2126	
HARDIN HIDEOUT	3	T	100	2147	2.0467	
HAYFIELD RANCH RD	3	T	100	309	0.2085	CHG RD NAME FR WAGGONER RANCH RD 1/22/20
HEARNE RD	3	T	100	623	0.5225	CHG SUFFIX FR "ST" 01/10/2003
HELENA	3	T	100	1669	1.5688	
HENRY DARDEN RD	3	T	100	759	0.6584	
HERB COLLINS RD	3	T	100	755	0.6546	
HERRING RD	3	T	100	341	0.2410	CHANGED FR KIRKLAND 6/1/2001
HERSLOW RD	3	T	100	351	0.3494	SAND RD;ADD'D SUFFIX RD
HICKMAN CEMETERY RD	3	T	100	1609	1.5082	
HICKMAN RD	3	T	100	4113	4.0132	
HILLCREST LN	3	T	100	349	0.2487	CHG'D BUCK WALDING RD TO HILLCREST LN 08
HOBSON	3	T	100	151	0.0516	TXDOT
HOLLAND	3	T	100	797	0.6960	
HONEYCOMB LN	3	T	100	307	0.2063	
HOOD RD	3	T	100	351	0.1124	
HOOKS RD	3	T	100	867	0.7659	
HOWELL RD	3	T	100	2543	2.4425	
HUNTER TRAIL RD	3	T	100	415	0.3144	ADD NEW ROAD 08/02/2002
INDUSTRIAL RD	3	T	100	809	0.7097	
IVY RD	3	T	100	229	0.1281	
J HICKMAN RD	3	T	100	905	0.8043	CHANGED FR ALMITO 10/16/2001
J T SMITH DR	3	T	100	455	0.3550	
JACK PATE RD	3	T	100	351	1.7149	
JACK STATION	3	T	100	3357	3.2564	
JAMES DAVID RD	3	T	100	677	0.5763	TXDOT
JEFFERSON RD	3	T	100	311	0.2120	
JOE ALEC RD	3	T	100	505	0.4060	
JOE CLARKE RD	3	T	100	297	0.1970	
JOE LYN	3	T	100	681	0.5804	
JOHN COBB RD	3	T	100	841	0.7419	
JOHN RD	3	T	100	307	0.2079	
JOHN WESLEY HARDIN DR	3	T	100	821	0.7204	
JOHNSON BRANCH RD	3	T	100	1351	1.2515	
JOHNSON RD	3	T	100	501	0.4018	
JONES & WATTS CEMETERY	3	T	100	425	0.3254	
JR BROOKS RD	3	T	100	785	0.6844	
KENNEDY RD	3	T	100	1471	1.3719	
KENT CEMETERY RD	3	T	100	361	0.2619	
KEVAN LN	3	T	100	179	0.0791	
KOWEE LANE	3	T	100	811	0.7111	
KYLES RD	3	T	100	1121	1.0216	
L CLAMON RD	3	T	100	1137	1.0364	
LA DENA DR	3	T	100	355	0.2558	
LAIRD RD	3	T	100	421	0.3204	
LAMB RD	3	T	100	229	0.1285	
LARRY LN	3	T	100	415	0.3159	
LAURELIA LOOP	3	T	100	909	0.8092	
LILLEY ISLAND CEMETERY F	3	T	100	327	0.2280	
LILLEY ISLAND EXT	3	T	100	145	0.0454	
LILLY ISLAND LOOP	3	T	100	1679	1.5784	
LONNIE B RD	3	T	100	203	0.1024	
LOREN DR	3	T	100	325	0.2255	
LOVING FERRY RD	3	T	100	2623	2.5239	
LOVING LN	3	T	100	347	0.2461	
LOYALE P RD	3	T	100	351	0.2154	
LUNSFORD	3	T	100	1285	1.1842	NO NAME

LYNN DR	3	T	100	213	0.1135	
LYONS CEMETERY RD	3	T	100	289	0.1900	LOCKED GATE HERE
LYONS RD	3	T	100	323	0.2222	
M P KELLY RD	3	T	100	341	0.2417	
MABANK	3	T	100	471	0.3714	
MAC DAVIS	3	T	100	493	0.3939	
MANRY RD	3	T	100	249	0.1499	
MANY DEER RD	3	T	100	437	0.3371	
MAPLE ST	3	T	100	351	0.2507	
MARIE RD	3	T	100	169	0.0667	
MARSTON RD	3	T	100	1695	1.5944	
MARTHA LN	3	T	100	183	0.0830	
MARTIN LUTHER KING ST	3	T	100	2199	1.2635	REMOVE PRE-D/CORR ST RANGE 1/13/2003
MARTIN RD	3	T	100	351	0.3667	
MASSEY CEMETERY RD	3	T	100	1893	1.7927	
MAXEY RD	3	T	100	563	0.4627	
MC CARTY RD W	3	T	100	541	0.4411	
MC QUEEN LOOP	3	T	100	859	0.7593	
MC SPADDIN RD	3	T	100	1809	1.7090	
MEADOWS CEMETERY RD	3	T	100	351	0.2369	CHANGED FR ALBERT CEMETERY RD 12/27/2001
MIDWAY LOOP E	3	T	3336	3927	0.5927	
MIDWAY LOOP W	3	T	100	471	0.3717	
MILLS DR	3	T	100	253	0.1525	FOREST MILL
MINOR RD	3	T	100	243	0.1425	
MISTY LN	3	T	100	385	0.2843	
MONROE HILL	3	T	100	305	0.2058	
MORRELL RD	3	T	100	725	0.6244	
N OLD ISRAEL RD	3	T	1434	1785	0.3523	
N PRINCESS DR	3	T	100	1273	1.1738	
NINA LEE LN	3	T	100	535	0.4350	
NINE BRIDGE RD	3	T	100	4833	4.7306	
NINE BRIDGES CUT-OFF	3	T	100	257	0.1562	LUNSFORD
NON-SUCH RD	3	T	100	799	0.6981	
NORMAN RD	3	T	100	353	0.2534	
NORTH GLEN	3	T	100	799	0.6986	
NORWOOD DR	3	T	100	243	0.1425	
NOWLIN CEMETERY RD	3	T	100	573	0.4734	
OAKDALE LOOP	3	T	100	4987	4.8781	
OATES CEMETERY RD	3	T	100	665	0.5654	
OATS RD	3	T	100	1051	0.9502	
OLD BARNUM RD	3	T	100	351	0.5434	
OLD BERRING RD	3	T	100	4119	4.0198	
OLD BOLD SPRINGS RD	3	T	100	799	0.6939	
OLD HIGHWAY 35 N	3	T	100	16021	9.4006	
OLD OCEAN	3	T	100	225	0.1257	
OLD STAG RIDGE RD	3	T	100	335	0.2349	
OLLIE LOOP	3	T	100	2407	2.3086	
ONE HALF SUCH RD	3	T	100	541	0.4404	
ONE SUCH RD	3	T	100	669	0.5682	
OVERTON	3	T	100	189	0.0885	TXDOT
PANDORA	3	T	100	195	0.0950	N/TXDOT
PARMLEY PARRISH RD	3	T	100	1813	1.7121	CORR ST NAME SPELLING
PARRISH CEMETERY RD	3	T	100	1403	1.3025	
PARRISH RD	3	T	100	1181	1.0810	
PAT RD	3	T	100	279	0.1783	
PAT TRAIL	3	T	100	177	0.0779	
PATE RD	3	T	0	711	0.6102	ADDED 0-99 BLK RANGE: REQ BY CITY CORR:
PAUL MATTHEWS RD	3	T	100	2625	2.5248	
PECAN FARM DR	3	T	100	197	0.0967	
PERKINS-TOLBERT RD	3	T	100	661	0.5620	
PETER WILKINS RD	3	T	100	1233	1.1338	
PINE GROVES CHURCH RD	3	T	100	251	0.1512	
PINE GROVES RD	3	T	100	1421	1.3206	RD NAME CHG FR TRINIDAD=PCT 3 06/29/2001

PINE HOLLOW LOOP E	3	T	100	375	0.2759	
PINE HOLLOW LOOP N	3	T	100	419	0.3200	HOOT RD
PINE HOLLOW LOOP S	3	T	100	425	0.3251	CORMIER RD
PINE RIDGE CEMETERY RD	3	T	100	4521	4.4206	
PINE STRAW LN	3	T	100	351	0.3864	
PINEY CREEK SUBDV	3	T	100	651	0.5516	
PIPELINE RD	3	T	100	351	0.4528	
PLANO	3	T	100	153	0.0532	
PLANT RD	3	T	400	1499	0.4115	CORR ST RANGE 1/14/2003
PONCHO	3	T	100	225	0.1244	
PONCHO RD	3	T	100	381	0.2838	
PORTER DR	3	T	100	349	0.2493	
POST OAK RD	3	T	100	543	0.4420	
POST OFFICE RD	3	T	100	351	0.1897	
POWELL RD	3	T	100	351	0.1154	
PROVIDENCE CHURCH #1	3	T	100	401	0.3012	
PUCKETT CUTOFF	3	T	100	1619	1.5184	
PUCKETT RD	3	T	100	1035	0.9360	
PULLIN RD	3	T	100	351	0.2576	
PUNK RD	3	T	100	351	1.4036	
PUNKIE LANE	3	T	100	191	0.0914	
PURVIS BLVD	3	T	100	1345	1.2441	
QUINLAN	3	T	100	211	0.1103	
RABBIT RUN	3	T	100	337	0.2379	
RACHEL DR	3	T	100	351	0.2380	
RADIN RD	3	T	100	319	0.2192	
RAFFORD RD	3	T	100	499	0.3992	
RAGAESHIA LN	3	T	100	241	0.1404	
RAY RD	3	T	100	181	0.0812	
RAYBURN DR	3	T	500	899	0.9804	CORR ST RANGE 1/13/2003
RED BALL RD	3	T	100	943	0.8424	BULVERDE
RED HOLLOW	3	T	100	4501	4.4018	
RED HORSE RD	3	T	100	479	0.3788	
REILY VILLAGE	3	T	100	351	0.6508	
REINHARDT LN	3	T	100	307	0.2062	
RICE CEMETERY RD	3	T	100	311	0.2105	
RICE RD EAST	3	T	100	1213	1.1132	
RILEY RANCH RD	3	T	100	351	0.3439	
RISING STAR	3	T	100	197	0.0968	
RIVER RD	3	T	100	685	0.5855	
ROBERT MC QUEEN RD	3	T	100	611	0.5106	
ROCK ISLAND RD	3	T	100	3987	3.8866	
ROCKDALE	3	T	100	545	0.4456	
ROMA	3	T	100	183	0.0823	
ROSANKY	3	T	100	341	0.2413	
ROTAN	3	T	100	351	0.2506	
ROWELL RANCH RD	3	T	100	391	0.2905	
S CANEY LOOP	3	T	100	1043	0.9421	
S CLAMON RD	3	T	100	439	0.3387	
S PRINCESS DR	3	T	100	835	0.7355	
SABLE LN	3	T	100	351	0.1786	
SAFFORD RD	3	T	100	351	0.8408	

SAGE RD	3	T	100	279	0.1788	
SAGINAW	3	T	100	265	0.1657	
SAILOR RD	3	T	100	351	0.8212	
SAM MARTIN RD	3	T	100	679	0.5787	
SAMBO RD	3	T	100	225	0.1257	
SANDY LN	3	T	100	979	0.8789	
SANFORD RD	3	T	100	2961	2.8611	
SEGO LN	3	T	100	473	0.3739	
SEVEN OAKS LOOP	3	T	200	703	0.5033	FT WORTH ST
SHEPHERD LOOP	3	T	0	1019	0.9189	ADDED 0-99 BLK RANGE BY REQ, CITY OF COR
SHERIDAN	3	T	100	769	0.6695	
SHERMAN RD	3	T	100	291	0.1914	
SHILOH CEMETERY RD	3	T	100	281	0.1800	
SHOTGUN LN	3	T	100	821	0.7216	
SIRMAN RD	3	T	100	351	0.4503	
SMITH RD	3	T	100	525	0.4241	
SOUTH RD	3	T	100	2057	1.9570	
SPAYBERRY LN	3	T	100	287	0.1877	
SPECKS RD	3	T	100	785	0.6845	
STEPHEN RD	3	T	100	257	0.1562	
STEVE RD	3	T	100	181	0.0816	
SUGAR HILL RD	3	T	100	1045	0.9447	
SUGAR ST	3	T	100	1043	0.9440	
SULLIVAN RD	3	T	100	1845	1.7448	IRVING
SUNRAY	3	T	100	285	0.1842	
SWEET MAGNOLIA LN	3	T	100	351	0.1818	
SWILLEY RD	3	T	100	679	0.5791	
TAMIE LOWE RD	3	T	100	587	0.4875	
TAYLOR CEMETERY RD	3	T	100	655	0.5546	
THAYER RD	3	T	100	307	0.2079	
TODD TRL	3	T	100	187	0.0870	
TOLER RD	3	T	100	267	0.1662	
TOMBIGBEE	3	T	100	371	0.2711	CHGD ST RANGE 12/11/2002
TULLOS RD	3	T	100	231	0.1304	SWITCHED DORRIS RD & TULLOS RD
UECKERT RD	3	T	100	323	0.2227	
UNION SPRINGS RD	3	T	100	3205	3.1036	
UPPER LEGGETT RD	3	T	100	8403	8.3021	
USHER CEMETERY RD	3	T	100	509	0.4085	
VAN DALTON RD	3	T	100	351	0.3926	
VANEK RD	3	T	100	351	0.2145	
VEGA	3	T	100	499	0.3995	
W BARNUM LOOP	3	T	100	1617	1.5163	
W BEAR CREEK LOOP	3	T	100	615	0.5146	
W CANEY LOOP	3	T	100	2047	1.9456	
W CLAMON COUNTRY RD	3	T	100	985	0.8854	
W LAURELIA RD	3	T	100	473	0.3720	
W T CARTER	3	T	100	897	0.7974	
WAINWRIGHT RD	3	T	100	183	0.0823	
WAINWRIGHT RD N	3	T	100	333	0.2336	
WALL ST	3	T	100	941	0.8413	MLK RD
WAYSIDE	3	T	100	1017	0.9172	EXTENDED WAYSIDE 9/13/2002
WELLS RD	3	T	394	573	0.1805	
WHEELER RD	3	T	100	1357	1.2565	
WHITEHEAD	3	T	100	227	0.1276	
WILLIAM HOOD RD	3	T	100	2065	1.9651	
WILLIAMS RD	3	T	100	475	0.3744	EXTENDED ST RANGE 12/09/2002
WILLOW LN	3	T	100	871	0.7705	
WILLSON RD	3	T	100	439	0.3391	
WOLF HILL RD	3	T	100	3259	3.1598	
WYATT RD	3	T	100	359	0.2582	
YOUNG RD	3	T	100	369	0.2697	
Total Mileage County Roads Pct 3					283.7790	

A A SMITH	3	F	100	295	0.1957	
ABBEY RD	3	F	100	151	0.0516	
ABBOTT	3	F	100	511	0.4102	
ABERCROMBIE RD	3	F	100	377	0.2779	ADD NEW ST 12/12/2002
ABERNATHY	3	F	100	1205	1.1041	
ABILENE	3	F	100	1867	1.7661	
ADAM LN	3	F	100	199	0.0848	CORRECT ST RANGE FR 100-185 1/10/2003
ADAMS AVE	3	F	100	499	0.2900	
ALLIE BEAN DR	3	F	100	299	0.2583	REMOVE PRE-DIR E & ADD DR 11/25/2002
ANNIE DR	3	F	100	297	0.1963	
ART DR	3	F	100	147	0.0460	CHANGED FR BROOKSHIRE 6/1/2001
AUSTIN	3	F	100	197	0.0977	
AZLE	3	F	100	845	0.7445	
B ST	3	F	100	199	0.0987	REMOVE PRE-DIR E 11/25/2002
BAILLY LN	3	F	100	217	0.2895	ADDED NEW STREET 10/28/2002
BAKERSFIELD	3	F	100	367	0.2674	
BANKS DR	3	F	100	199	0.2731	CHGD SUFFIX FR CIR 12/2/2002
BANNISTER RD	3	F	100	223	0.1229	
BAR NONE RANCH RD	3	F	100	239	0.1398	CHGD FR ADELAIDE TERR
BARSTOW	3	F	100	347	0.2471	
BENJAMIN	3	F	100	187	0.0877	NEW ST ADDED 6/25/2002
BENNETT DR	3	F	100	219	0.1196	
BILL CLARKE LN	3	F	100	457	0.3566	
BIRCH ST	3	F	400	499	0.0483	ADD NEW STREET
BLAKLEY DAIRY RD	3	F	100	307	0.2063	
BLUEBIRD AVE	3	F	1100	1399	0.2881	REMOVE PRE-DIR N 11/25/2002
BLUEBONNET CIRCLE	3	F	100	199	0.4435	CORR ST RANGE/SUFFIX 1/10/2003
BOND RD	3	F	100	1127	1.0264	
BROADDUS	3	F	100	483	0.3823	
BRYAN	3	F	100	199	0.0756	
BRYANT HUBERT ST	3	F	100	299	0.2494	CORR ST RANGE FR 100-349 1/10/2003
BRYANT RD	3	F	566	725	0.1597	RD CORR FR OMAHA=PCT 3 06/29/2001
BUCKSHOT	3	F	400	699	0.0568	CORR ST RANGE/DELETE SUFFIX 1/10/2003
BURNET	3	F	100	273	0.1727	
BYPASS LANE	3	F	100	499	0.1273	ADDED NEW STREET 11/27/2002
C ST	3	F	100	199	0.0898	REMOVE PRE-DIR E 11/25/2002
CAESAR PARKER ST	3	F	100	299	0.1681	CHGD STREET NAME FR W CHURCH ST 8/12/200
CAMP	3	F	100	893	0.7922	
CAMPGROUND RD	3	F	100	1449	1.3500	
CARMONA RD	3	F	3358	3609	0.2505	
CARVER ST	3	F	900	1199	0.1767	REMOVE PRE-DIR W 11/26/2002
CASH RD	3	F	100	201	0.1013	
CEDAR SPRINGS	3	F	100	1023	0.9233	
CHAMPS ST	3	F	1000	1099	0.0989	REMOVE PRE-DIR W 11/26/2002
CHAPARRAL RANCH RD	3	F	100	429	0.3293	
CHATFIELD	3	F	100	163	0.0621	
CHICKEN LN	3	F	100	199	0.0995	
CHINA GROVE	3	F	100	557	0.4571	
CHRISTOVAL	3	F	100	147	0.0467	
CIRCLE DR	3	F	100	299	0.2972	ADDED NEW ST 12/02/2002
CLEOPHAS LN	3	F	100	223	0.1235	
CLINT RD	3	F	100	365	0.2654	
COBB ST	3	F	100	399	0.0761	CORR ST RANGE 1/10/2003
COCKRELL	3	F	100	399	0.0980	CORR ST RANGE/DELET SUFFIX "ST" 1/10/200
COLABE RD	3	F	146	587	0.4416	
COLFAX	3	F	100	177	0.0767	
COLITA AVE	3	F	1100	1599	0.4039	REMOVE PRE-DIR N 11/25/2002
CONCHOS RD	3	F	100	167	0.0661	
CRAIN ST	3	F	100	399	0.0770	CORR ST RANGE 1/10/2003
DACOSTA	3	F	100	141	0.0416	
DAVIS AVE	3	F	1600	1799	0.1519	REMOVE PRE-DIR N 11/25/2002
DE SHAZO RD	3	F	100	409	0.3099	
DERBY	3	F	100	171	0.0713	

DIPPING VAT LN	3	F	100	499	0.2840	ADD NEW STREET
DOBBIN	3	F	100	259	0.1595	
DOGWOOD AVE	3	F	1100	1899	0.2681	REMOVE PRE-DIR N 11/25/2002
DOGWOOD CIRCLE	3	F	100	499	0.5237	CORR ST RANGE/SPELL OUT "CIR" 1/10/2003
DOSS	3	F	100	479	0.3787	
DOVE LN	3	F	100	227	0.1271	
DUNBAR AVE	3	F	1200	1399	0.1339	REMOVE PRE-DIR N 11/25/2002
E ABBEY ST	3	F	200	399	0.1158	
E BEN FRANKLIN	3	F	100	599	0.2714	CORR ST RANGE 1/10/2003
E CALHOUN ST	3	F	100	399	0.1623	
E CHURCH ST	3	F	100	399	0.1749	
E FEAGIN ST	3	F	100	399	0.1639	
E FIRST ST	3	F	100	399	0.1116	CORR ST RANGE/SPELL OUT "1ST" 1/10/2003
E FM 942	3	F	100	28053	27.9463	
E FOURTH ST	3	F	100	299	0.2282	REMOVE PRE-DIR/SPELL OUT FOURTH 11/25/20
E FRONT ST	3	F	100	299	0.1160	CORR ST RANGE 1/10/2003
E HOSPITAL ST	3	F	100	399	0.1153	CORR ST RANGE/PRE-D "E" 1/13/2003
E MILAM ST	3	F	100	399	0.1638	
E MILES	3	F	100	369	0.2697	CHGD ST NAME FR MILES 5/1/2002
E MILL ST	3	F	100	399	0.1732	
E MIMOSA DR	3	F	100	299	0.1669	
E NORTH ST	3	F	100	399	0.1640	
E PINE HILL DR	3	F	300	399	0.0585	ADD PRE-DIR E & SPACE BETW PINE & HILL 1
E POLK ST	3	F	100	399	0.1690	
E SECOND ST	3	F	100	2999	2.1084	SPELL OUT ST NAME "2ND" 1/10/2003
E SHERMAN ST	3	F	100	499	0.1655	
E THIRD ST	3	F	100	299	0.1210	CORR ST RANGE/SPELL OUT "3RD" 1/10/2003
E WEST ST	3	F	100	301	0.0929	
EASTLAND	3	F	100	147	0.0470	
EDEN	3	F	100	499	0.3109	CORR ST RANGE/REMOVE SUFFIX "ST" 1/10/20
EDWARDS LN	3	F	100	341	0.2411	
ELEANOR RD	3	F	100	351	0.1581	CHG RD NAME FR E SAFFORD 3/11/2002
ELECTRA	3	F	100	203	0.1026	
EVANS RD	3	F	100	351	0.2516	
F M WHITE RD	3	F	100	351	0.1670	
FALCON	3	F	100	811	0.7106	
FARGO	3	F	100	505	0.4042	
FM 1745	3	F	100	4299	4.1984	
FM 1872	3	F	100	889	0.7895	
FM 1987	3	F	100	10301	10.1977	
FM 2500	3	F	100	6337	6.2379	
FM 350 N	3	F	9326	9341	0.0166	
FM 350 N	3	F	8450	22745	13.7695	
FM 352	3	F	200	8087	7.8807	
FM 357	3	F	100	4345	4.2454	
FM 62	3	F	100	9849	9.7477	
FRANCIS ST	3	F	100	199	0.0965	REMOVE PRE-DIR W 11/26/2002
FRANKLIN	3	F	100	461	0.3609	
FRIDAY	3	F	100	495	0.3951	
FRIO	3	F	100	137	0.0377	
FRISCO	3	F	100	539	0.4385	
FROG POINT	3	F	100	219	0.1158	
GINGER LN	3	F	800	999	0.1481	ST NAME CHGD FR DUBLIN 07/27/2001,ABV S
GIRARD	3	F	100	245	0.1452	
GOLIAD	3	F	100	859	0.7592	
GRANT AVE	3	F	100	399	0.1889	
GREEN AVE	3	F	1600	1799	0.1577	REMOVE PRE-DIR N 11/25/2002
GUNBARREL	3	F	100	275	0.1748	
HAYFIELD RANCH RD	3	F	310	713	0.4048	ADD NEW RD WAGGONER RANCH RD 1/22/2002;;
HENDRY RD	3	F	700	1699	0.9406	CORR ST RANGE 1/13/2003
HENRY MC QUEEN ST	3	F	100	299	0.3017	CORR ST RANGE 1/13/2003
HESTER RD	3	F	100	167	0.0666	
HOLIDAY RD	3	F	100	309	0.2084	

HOLLIDAY EAST	3	F	100	273	0.1738	
HOOK N BULL AVE	3	F	100	159	0.0590	ADD NEW STREET 5/3/2002
HULETT ST	3	F	301	999	0.1239	CORR ST RANGE 1/13/2003
HUNT	3	F	100	233	0.1339	
HYDE ST	3	F	2	399	0.0842	CHG ST NAME FR GENEVA 12/06/2002
I P NORTH	3	F	100	543	0.4424	
IKE T SMITH	3	F	100	597	0.4974	
J B HENDRY LN	3	F	100	527	0.4243	CHG ST NAME FR GOREE
JAMES CIR	3	F	100	399	0.2458	CORR ST RANGE 1/13/2003
JAMES ST	3	F	2	199	0.0449	ADD NEW ST 1/14/2003
JARRELL LOOP	3	F	100	289	0.1881	
JOHN BROWN RD	3	F	100	213	0.1136	CHGD ST FR DALHART
JOHN PURVIS RD	3	F	100	417	0.3161	CHG ST NAME FR JAYTON
JOHNSON RD	3	F	100	325	0.2251	
JONES RD EAST	3	F	100	4799	4.6982	
JULIFF	3	F	100	137	0.0362	
K R PUCKETT DR	3	F	100	227	0.1265	
KABLER CIR	3	F	100	505	0.4053	
KENT ST	3	F	100	199	0.1313	CORR ST RANGE 1/13/2003
KERRVILLE	3	F	100	1537	1.4362	
KINGSLAND	3	F	100	613	0.5135	
KIRBY	3	F	100	693	0.5922	
KIRK BLVD	3	F	100	251	0.1511	
KNIGHTON LN	3	F	100	251	0.1517	
L & S RD	3	F	100	351	0.3383	
LARIAT	3	F	100	337	0.2370	
LEOPARD AVE	3	F	100	1099	0.2205	
LESLI LN	3	F	100	159	0.0595	
LILLEY RD	3	F	100	365	0.2640	
LILLY ISLAND LOOP	3	F	1680	1825	0.1463	
LINDALE	3	F	100	167	0.0677	
LONGVIEW	3	F	100	499	0.3984	
LOTT DR	3	F	100	191	0.0908	CHANGED FR KIRKLAND RD 6/1/2001
LUMBERTON	3	F	100	241	0.1414	
MARSHALL	3	F	100	2043	1.9423	
MATADOR	3	F	100	233	0.1338	
MCKNIGHT LN	3	F	100	351	0.4403	
MCQUEEN	3	F	100	217	0.1174	
MEALY	3	F	100	227	0.1276	
MENTONE	3	F	100	427	0.3261	
MIDLAND	3	F	100	2015	1.9143	
MOLINE	3	F	100	629	0.5288	
MONTAGUE	3	F	100	171	0.0704	
MORRISON RD	3	F	100	1189	1.0890	
MOSCOW ACRES	3	F	100	253	0.1527	
MOTT DR	3	F	100	179	0.0792	
MUD CAT LN	3	F	100	203	0.1034	
N BEATTY AVE	3	F	1000	2199	0.6614	
N COLLINS ST	3	F	100	699	0.3251	CORR ST RANGE 1/13/2003
N EAST ST	3	F	300	499	0.0583	CORR ST RANGE 1/13/2003
N HOME ST	3	F	100	1999	1.7831	
N HOUSTON AVE	3	F	200	2599	1.0046	
N JACKSON AVE	3	F	600	899	0.1666	
N MAGNOLIA ST	3	F	100	399	0.1203	CHG ST FR MLK DR/CORR ST RANGE 1/13/2003
N MARKET ST	3	F	100	699	0.3576	CORR ST RANGE 1/13/2003
N MATHEWS ST	3	F	100	299	0.1208	CORR ST RANGE 1/13/2003
N OAKHURST DR	3	F	1000	1099	0.1041	ADD PRE-DIR N 11/25/2002
N PINE AVE	3	F	1000	1999	0.5869	
N PINE ST	3	F	100	299	0.1219	CORR ST RANGE 1/13/2003
N TYLER AVE	3	F	200	999	0.4449	
N WASHINGTON AVE	3	F	500	2499	1.3852	
N WEST ST	3	F	100	299	0.1139	CORR ST RANGE 1/13/2003
N WILLIS AVE	3	F	1600	2199	0.4311	

NANNAS WAY	3	F	100	313	0.2125	ADDED NEW ST 5/7/2002
NEDS RD	3	F	100	351	0.3570	
NEVADA	3	F	100	199	0.0514	CORR ST RANGE 1/13/2003
NOME	3	F	100	459	0.3597	
NURSERY RD	3	F	2456	3543	1.0867	
O J SAUNDERS DR	3	F	100	351	0.0959	
OAK CIR	3	F	100	399	0.5231	CORR ST RANGE/SUFFIX 1/13/2003
OFF WHEELER RD	3	F	100	523	0.4230	
OLD HIGHWAY 190	3	F	100	551	0.4508	
OLD HIGHWAY 35 N	3	F	514	13963	2.7944	
OMAHA	3	F	100	301	0.2007	
OZRA	3	F	100	963	0.8636	
PAALKI HINI	3	F	100	643	0.5425	
PADUCAH	3	F	100	503	0.4025	
PANHANDLE RD	3	F	100	227	0.1260	
PANOLA	3	F	100	241	0.1412	
PARK LANE	3	F	100	499	0.1960	ADDED NEW STREET 11/27/2002
PARKER RD	3	F	100	377	0.2779	
PATE RD	3	F	712	4015	3.3057	ADDED 0-99 BLK RANGE: REQ BY CITY CORR:
PEARLAND	3	F	100	155	0.0558	
PERKINS-TOLBERT RD	3	F	662	1251	0.5893	
PHILLIPS COOPER RD	3	F	100	205	0.1054	
PICKENS LOOP	3	F	100	275	0.1748	
PIN OAK RD	3	F	100	547	0.4465	
PINE CIRCLE	3	F	100	299	0.7770	CHGD ST NAME FR WOODLANDS CIR 1/10/2003
PLANT RD	3	F	200	399	0.1409	CORR ST RANGE 1/13/2003
PLANTERSVILLE	3	F	100	263	0.1631	
POTOSI	3	F	100	175	0.0746	
POTTS DR	3	F	100	271	0.1701	
PRESTON AVE	3	F	1100	1399	0.2739	
PRINCETON	3	F	100	199	0.0349	CORR ST RANGE 1/13/2003
QUALLS LOOP	3	F	100	323	0.2220	
QUITMAN	3	F	100	289	0.1900	
RANGER	3	F	100	199	0.0433	CORR ST RANGE 1/13/2003
RANKIN	3	F	100	123	0.0234	
RAYBURN DR	3	F	100	499	0.2845	CORR ST RANGE 1/13/2003
RED & PEARL DR	3	F	100	189	0.0885	ADDED ST RED & PEARL DR 3/1/2002
REILY ST	3	F	100	699	0.2436	CORR ST RANGE 1/13/2003
RODRIGUEZ RD	3	F	100	365	0.2653	
ROMANO CIR	3	F	100	317	0.2173	
ROWE LANE	3	F	100	205	0.1031	ADDED NEW ST 10/28/2002
ROXTON	3	F	100	163	0.0636	
RUSSELL BAILLY	3	F	100	281	0.1812	ADDED NEW ST 10/28/2002,CHGNAME FR RAND
S COLLINS ST	3	F	100	399	0.2062	CORR ST RANGE 1/13/2003
S EAST ST	3	F	0	299	0.1070	CORR ST RANGE 1/13/2003
S HOME ST	3	F	100	1099	1.2421	CORR ST RANGE 1/13/2003
S MARKET ST	3	F	100	399	0.1772	CORR ST RANGE 1/13/2003
S MATHEWS ST	3	F	100	799	0.5633	CORR ST RANGE 1/13/2003
S PINE ST	3	F	100	399	0.1915	CORR ST RANGE 1/13/2003
S WEST ST	3	F	100	399	0.1886	CORR ST RANGE 1/13/2003
SADLER	3	F	100	773	0.6721	
SANDRA LN	3	F	100	199	0.0628	
SCHOOL ST	3	F	100	1199	0.3971	CORR ST RANGE 1/10/2003
SEVEN OAKS LOOP	3	F	100	199	0.0988	
SHAMROCK	3	F	100	199	0.0535	CORR ST RANGE 1/13/2003
SHELBY	3	F	100	411	0.3101	
SHORT ST	3	F	200	399	0.0739	CORR ST RANGE 1/13/2003
SILVER	3	F	100	435	0.3355	
SIX GUN RD	3	F	100	177	0.0775	
SMILEY CT	3	F	100	199	0.0272	CORR ST RANGE 1/13/2003
SNUFF RIDGE RD	3	F	100	571	0.4720	
SOMERSET	3	F	100	199	0.0757	CORR ST RANGE 1/13/2003
SPEAKS	3	F	100	163	0.0634	

ST HIGHWAY LOOP 116	3	F	100	3623	3.5240	
ST HIGHWAY LOOP 177	3	F	100	621	0.5207	
ST PARK ROAD 56	3	F	100	1417	1.3169	CHG'D ST RANGE 12/11/2002
STANDLEYS RD	3	F	100	351	0.1535	
STARGHILL ST.	3	F	100	399	0.2002	REMOVE PRE-DIR W 11/26/2002
STATE ST	3	F	1000	1199	0.1102	REMOVE PRE-DIR W 11/26/2002
STEPHENS AVE	3	F	900	999	0.0465	ADDED NEW STREET 11/27/2002
STRYKER RD	3	F	100	199	0.1335	
SUNKEE RD	3	F	100	343	0.2439	
SWAN RD EAST	3	F	100	301	0.2006	
TAFT	3	F	100	411	0.3112	
TARPLEY	3	F	100	239	0.1390	
TATUM	3	F	100	469	0.3698	
TELEGRAPH	3	F	100	257	0.1565	
TERRY AVE	3	F	100	173	0.0726	
TEXAS ST	3	F	1000	1099	0.1072	REMOVE PRE-DIR W 11/26/2002
THREE BRIDGE RD	3	F	100	2841	2.7417	
TOMBIGBEE CIR	3	F	100	169	0.0687	ADD NEW STREET 12/11/2002
TRAHAN	3	F	100	351	0.1984	
US HIGHWAY 190 E	3	F	13434	16765	3.3282	
US HIGHWAY 287 E	3	F	3000	13817	9.8420	
US HIGHWAY 287 W	3	F	1300	9379	8.0792	
US HIGHWAY 59 ACCESS	3	F	0	0	0.2191	
US HIGHWAY 59 N	3	F	1980	31597	24.0754	
VEALMOOR	3	F	100	403	0.3037	
VERA WILSON RD	3	F	100	351	0.1897	CHG'D FR ARCHY RD
VOSS	3	F	300	399	0.0696	CORR ST RANGE 1/13/2003
W BEN FRANKLIN	3	F	100	499	0.2574	CORR ST RANGE 1/13/2003
W CALHOUN ST	3	F	100	199	0.0725	
W CLARK ST	3	F	1000	1399	0.1433	EXTEND'D ST RANGE FR 1199
W FEAGIN ST	3	F	100	299	0.1199	
W FIFTH ST	3	F	300	599	0.2147	CORR ST RANGE 1/13/2003
W FIRST ST	3	F	200	599	0.2428	CORR ST RANGE 1/13/2003
W FM 942	3	F	100	2035	1.9356	
W FOURTH ST	3	F	200	699	0.2657	CORR ST RANGE 1/13/2003
W FRONT ST	3	F	100	599	0.2302	CORR ST RANGE 1/13/2003
W MC CONNICO RD	3	F	100	217	0.1177	
W MILAM ST	3	F	100	199	0.0772	
W MILES	3	F	100	221	0.1200	CHGD ST NAME FR MILES 5/1/2002
W MIMOSA DR	3	F	100	299	0.1057	
W NORTH ST	3	F	100	799	0.1726	
W PINE HILL DR	3	F	100	299	0.0918	ADD SPACE BETWN PINE & HILL 11/26/2002
W SECOND ST	3	F	100	1299	1.4387	CORR ST RANGE 1/13/2003
W SHERMAN ST	3	F	100	299	0.0740	
W THIRD ST	3	F	100	599	0.2798	CORR ST RANGE 1/13/2003
W WEST ST	3	F	100	1099	0.6596	
WACO	3	F	100	1365	1.2652	
WAGON WHEEL RD	3	F	100	319	0.2190	
WAKEFIELD LN	3	F	100	251	0.1515	
WARREN SCOTT LN	3	F	100	177	0.0778	ADDED NEW STREET 3/12/2002
WATER WELL RD	3	F	100	395	0.2958	
WELLBORN	3	F	100	337	0.2373	
WELLS RD	3	F	100	393	0.2930	
WHISPERING PINE	3	F	100	495	0.3975	
WHITEHOUSE	3	F	100	577	0.4777	
WILLSON RD	3	F	440	1109	0.6690	
WOODARD ST	3	F	400	799	0.0861	CORR ST RANGE 1/13/2003
WRIGHT BROTHERS RD	3	F	100	185	0.0859	NEW RD ADDED=06/11/2001
				Total Mileage Private Roads	235.8956	
				Total Mileage Pct 3 Roads	519.6746	

A KELLEY RD	4	T	100	971	0.8706	CORRECTED ST NAME SPELLING FR A KELLY RD
AFTON	4	T	100	243	0.1427	
ALEX CT	4	T	100	215	0.1158	
AMBER LN	4	T	100	355	0.2541	
ANDREW JACKSON DR	4	T	100	1119	1.0182	
ASH BUTLER RD	4	T	100	267	0.1664	
ASH ST	4	T	100	147	0.0470	
ASHLEY	4	T	100	475	0.3759	
AUTRY LN	4	T	100	273	0.1737	
BAKER DR	4	T	100	291	0.1906	
BALETKA BLVD	4	T	100	429	0.3300	
BAR N LN	4	T	100	319	0.2183	MILL RD
BAXTER RD	4	T	100	775	0.6744	
BEAVER TRL	4	T	100	251	0.1503	
BECKY DR	4	T	100	439	0.3388	
BEECH CREEK RD	4	T	100	1107	1.0079	
BEECH DR	4	T	100	235	0.1348	
BEECHCREEK WOOD	4	T	100	431	0.3316	
BENNY GRIFFIN RD	4	T	100	5239	5.1382	
BERTS FARM RD	4	T	100	243	0.1432	
BIRD RD	4	T	100	1831	1.7319	CORRECT ST NAME SPELLING FR BYRD RD 10/1
BISHOP	4	T	100	351	0.2504	
BLACK GUM ST	4	T	100	539	0.4390	
BLUEWATER RD	4	T	100	6529	6.4288	
BLUFF CREEK CEMETERY RD	4	T	100	171	0.0703	
BONNIE BLUE LN	4	T	100	249	0.1481	
BORGER	4	T	100	157	0.0571	
BRACEWELL CEMETERY RD	4	T	100	2301	2.2016	
BRADLEY DR	4	T	100	875	0.7753	
BRAZIL RD	4	T	100	293	0.1931	ADD NEW ROAD 8/14/2003
BRISTOL	4	T	100	491	0.3901	
BROCK RD	4	T	100	519	0.4189	
BRYAN RD	4	T	100	1415	1.3145	
BUDDY LLOYD RD	4	T	100	1757	1.6562	
BUFFALO RUN E	4	T	100	365	0.2650	CHGD RD NAME FR BUFFALO RUN 3/11/2002
BUFFALO SUBDV	4	T	100	961	0.8613	SAVOY
BULL RUN	4	T	100	273	0.1739	
BURKS RD	4	T	100	319	0.2184	
BURNETT TRL	4	T	100	243	0.1420	
BUTLER RD	4	T	100	919	0.8188	
CAIN RD	4	T	100	397	0.3077	
CAMP RUBY RD	4	T	100	3783	3.6827	
CAMP SEALE RD	4	T	100	5293	5.1921	
CANOOT TRL	4	T	100	199	0.0996	
CAROLYN DR	4	T	100	521	0.4202	
CASSITY	4	T	100	283	0.1823	
CASTLE ST	4	T	100	183	0.0831	
CASTLEWOOD RD	4	T	100	2103	2.0025	
CCC RD	4	T	100	915	0.8147	
CHATTANOOGA CT	4	T	100	219	0.1191	PRIVATE DRIVE
CHATTANOOGA RUN	4	T	100	591	0.4902	
CHECKMATE	4	T	100	345	0.2458	
CHEROKEE TRL	4	T	100	607	0.5064	
CHERRY SPRING	4	T	100	241	0.1413	
CLAIREMONT	4	T	100	229	0.1280	
CLARK SPRINGS ST	4	T	100	417	0.3161	
CLYDE OATES RD	4	T	100	289	0.1896	GLEN NETTLES
COLLIN ST	4	T	100	223	0.1234	JOCK ST
CONESTOGA TRL	4	T	100	1335	1.2316	
COOKS TRL	4	T	100	311	0.2113	
COTTON RUN	4	T	100	385	0.2850	
COUNTRY CHARM	4	T	100	349	0.2492	
COUNTRYWOOD DR	4	T	100	311	0.2112	

COUNTY LINE RD	4	T	100	9667	9.5671	
COUNTY LINE RD SOUTH	4	T	100	3561	3.4613	
COUSHATTA TRL	4	T	100	567	0.4662	
COX RD	4	T	100	879	0.7781	
COY OLIVER LN	4	T	100	265	0.1644	
COYOTE RD	4	T	100	289	0.1883	
CRAGER RD	4	T	100	271	0.1717	
CREEL RD	4	T	100	511	0.4108	
CRESTVIEW DR	4	T	100	559	0.4592	
CRYSTAL CREEK DR	4	T	100	405	0.3060	
CRYSTAL LAKES E	4	T	100	151	0.0503	DOSS
CRYSTAL LAKES W	4	T	100	339	0.2384	READDRESSED 4/15/2002
CRYSTAL WOOD DR	4	T	100	205	0.1058	E HIGHLAND DR
DARDEN RD	4	T	100	5561	5.4590	
DAVISVILLE RD	4	T	100	593	0.4923	
DEBBIES BLVD	4	T	100	319	0.2187	
DICKENS NORTH	4	T	100	749	0.6493	
DICKENS SOUTH	4	T	100	621	0.5213	
DICKENS SUBDIVISION DR	4	T	100	369	0.2698	
DILLON RD	4	T	100	2791	2.6901	
DOGWOOD HILL RD	4	T	100	259	0.1591	DOGWOOD
DOGWOOD LAKE DR	4	T	100	307	0.2062	
DOGWOOD LN	4	T	100	499	0.2565	TXDOT
DOMINY LN	4	T	100	189	0.0889	
DOUBLE A LAKES	4	T	100	565	0.4657	
DUFF RD	4	T	100	5765	5.6646	
E CAPPS RD	4	T	100	3969	3.8695	
E HIGHLAND DR	4	T	100	399	0.2990	
E LAKE DR	4	T	150	1013	0.8629	CHANGED FR E LAKE VILLAGE DR 10/16/2001
E SLUMBERLANE DR	4	T	100	555	0.4555	
E WILLIAMS LN	4	T	100	143	0.0422	ADD NEW ROAD 8/14/2003
EAST SCHWAB	4	T	100	1963	1.8623	ADDED NEW STREET TO MSAG
EASTERN DR	4	T	100	319	0.2184	
EASTON OAKS	4	T	100	427	0.3264	
EASY STREET RD	4	T	100	1343	1.2429	
ENCINO	4	T	100	547	0.4462	
ENTRANCE DR	4	T	100	149	0.0495	CHANGED FR E LAKE VILLAGE DR 10/16/2001
FAIRVIEW EAST	4	T	100	283	0.1824	
FAMILY DR	4	T	100	447	0.3471	
FIRELANE S	4	T	100	735	0.6359	
FIRETOWER RD	4	T	100	549	0.4481	
FLANAGAN ST	4	T	100	219	0.1198	
FOX HUNTER RD	4	T	100	1305	1.2041	
FROST RD	4	T	100	545	0.4457	
GALLOWAY LN	4	T	100	1645	1.5447	
GARDEN CITY RD	4	T	100	303	0.2021	
GARY CT	4	T	100	205	0.1058	ALEX CT
GAYLE LN	4	T	100	409	0.3085	
GETTYSBURG LN	4	T	100	343	0.2422	TXDOT
GLOVER DR	4	T	100	283	0.1823	ADD SUFFIX "DDR"
GORDON DR	4	T	100	1303	1.2033	
GRANNY CAIN RD	4	T	100	279	0.1797	NO NAME
GRAY COAT	4	T	100	515	0.4151	
GREENWOOD DR	4	T	100	489	0.3887	
GREER RD	4	T	100	851	0.7511	
GRESHAM RD	4	T	100	291	0.1915	
GRIFFIN RD	4	T	100	387	0.2869	CORR ST NAME SPELLING
H K ADAMS RD	4	T	100	1675	1.5756	CHGD FR MIDWAY CENTRAL 1/3/2001
H WILSON RD	4	T	100	443	0.3423	
HAMMOND RD	4	T	100	1075	0.9753	
HANT HILL RD	4	T	100	197	0.0966	
HASKELL	4	T	100	205	0.1056	
HATAWAY	4	T	100	141	0.0417	

HAWKINS	4	T	100	735	0.6350	
HICKORY LAKE	4	T	402	879	0.4782	
HIGHLAND DR	4	T	100	459	0.3586	
HINSON HILL	4	T	100	541	0.4413	
HOLLY GROVE RD	4	T	100	6955	6.8559	
HOLLY HILL RD	4	T	100	549	0.4485	
HOLLY LAKE E	4	T	100	397	0.2963	
HOLLY LAKE W	4	T	100	313	0.2124	
HOLLYWOOD ST	4	T	100	331	0.2312	
HOOKS RD	4	T	100	1125	1.0259	
HORNET NEST	4	T	100	1117	1.0163	
HUBERT CEMETERY RD	4	T	100	3971	3.8707	DUPLICATED 1615
HUCKLEBERRY	4	T	100	265	0.1655	
INDIAN DR	4	T	100	565	0.4658	
ISAAC LN	4	T	100	381	0.2805	
J GULLEY RD	4	T	100	1369	1.2685	
JACK CIR	4	T	100	155	0.0553	
JACK NETTLES RD	4	T	100	717	0.6160	
JACKSON FRUIT FARM RD	4	T	100	459	0.3584	
JASPER LN	4	T	100	287	0.1871	
JEFFERSON DAVIS	4	T	100	699	0.5993	
JEROME	4	T	100	291	0.1906	
JIM HUBERT RD	4	T	100	995	0.8942	
JIMBO NETTLES RD	4	T	100	949	0.8496	TXDOT
JOCK ST	4	T	100	229	0.1283	
JUDY ST	4	T	100	291	0.1915	
KELLER	4	T	100	327	0.2266	
KELLEY RD	4	T	100	4135	4.0345	CHGD RD NAME FR KELLY TO KELLEY RD 2/28
KENNEDY DR	4	T	100	229	0.1296	
KEVIN ST	4	T	100	277	0.1767	
KINGS ROW	4	T	100	841	0.7414	CORR SPELLING 3/13/2002
KIRK RD	4	T	100	325	0.2242	
KNIGHT ST	4	T	100	351	0.2501	
KNOB HILL	4	T	100	327	0.2271	
L KELLEY RD	4	T	100	483	0.3829	CORRECTED ST NAME SPELLING FR L KELLY RD
LAFFERTY LN	4	T	100	199	0.0994	TXDOT
LAKE TOMAHAWK	4	T	100	409	0.3089	
LAKEVIEW DR	4	T	100	393	0.2933	TXDOT
LAMBRIGHT RD	4	T	100	657	0.5575	
LANGHAM LN	4	T	100	397	0.2967	
LANGLEY RD	4	T	100	759	0.6584	
LANNIE BLVD	4	T	100	417	0.3166	
LAUREL LN	4	T	100	563	0.4629	
LEWIS RD	4	T	100	177	0.0762	
LINCOLN DR	4	T	100	321	0.2203	
LINDSEY	4	T	100	381	0.2819	
LLAMA	4	T	100	279	0.1781	
LODIA BROCK RD	4	T	100	889	0.7893	FLOMONT
LONE WOLF RD	4	T	334	1055	0.7217	
LONG MOSS	4	T	100	359	0.2591	
LYFORD	4	T	100	299	0.1985	
LYNN HENDRIX RD	4	T	100	331	0.2306	
M DAVIS RD	4	T	100	465	0.3663	
MAGNOLIA DUKE DR	4	T	100	535	0.4350	
MAGNOLIA HILLS RD	4	T	100	475	0.3746	
MAGNOLIA LAKE DR	4	T	100	365	0.2642	
MAGNOLIA SOUTHLAND	4	T	100	535	0.4340	
MAGNOLIA WOOD DR	4	T	100	1447	1.3159	
MANKINS	4	T	100	433	0.3322	
MAPLE ST	4	T	100	535	0.4354	
MARGIE DR	4	T	100	879	0.7792	
MART	4	T	100	425	0.3245	
MASON	4	T	100	207	0.1070	NO NAME

MAZE RD	4	T	100	1035	0.9358	
MC CARTHY RD	4	T	100	757	0.6562	
MC DONALD RD	4	T	100	235	0.1360	
MC ENTYRE DR	4	T	100	217	0.1161	
MCMILLAN RD	4	T	100	331	0.2315	ADD NEW ROAD TO MSAG
MEMORY LN	4	T	100	255	0.1546	
MENARD CEMETERY RD	4	T	100	269	0.1687	
MENARD CHAPEL RD	4	T	100	6257	6.1578	
MENARD CREEK SUBD	4	T	100	205	0.1041	
MIDWAY CEMETERY RD	4	T	100	509	0.4084	CHGD FR MIDWAY CENTRAL RD 1/3/2001
MIDWAY CENTRAL RD	4	T	100	2163	2.0632	
MIDWAY CUT THRU	4	T	100	573	0.4728	W A HOLDER RD
MIDWAY LOOP E	4	T	100	4039	3.3471	
MIDWAY LOOP W	4	T	472	4927	4.4563	
MILL GATE RD	4	T	100	2105	2.0054	
MILLER CLUB RD	4	T	100	1793	1.6930	
MITCHELL LN	4	T	100	217	0.1171	
MONROE LILLEY RD	4	T	100	2583	2.4836	NO NAME
MOORE RD	4	T	100	1171	1.0719	
MORRIS LN	4	T	100	735	0.6341	
MUDD RD	4	T	100	563	0.4638	
MUNSON RD	4	T	100	1595	1.4946	
MURPHY RD	4	T	100	663	0.5620	
MUSKET	4	T	100	487	0.3870	
N CLYDE CLIFTON RD	4	T	100	317	0.2175	
N LAKE DR	4	T	100	227	0.1264	CHANGED FR N LAKE VILLAGE DR 10/16/2001
N LINCOLN WIGGINS ST	4	T	100	1199	1.0991	
N OLD ISRAEL RD	4	T	100	1433	1.3323	
NEEL RD	4	T	100	251	0.1518	
NETTLES CEMETERY RD	4	T	100	2371	2.2710	KELLY RD
NOCONA	4	T	100	351	0.2511	TXDOT
NORMAN DR	4	T	184	613	0.4312	
NORTHCREST	4	T	100	831	0.7307	
NURSERY RD	4	T	100	2455	2.3560	
OAK HILLS RD	4	T	100	325	0.2259	
OLD HICKORY RD	4	T	100	239	0.1397	ADD SUFFIX "RD"
OLD ISRAEL RD	4	T	3100	6117	2.0773	
OLD PROVIDENCE RD	4	T	100	1519	1.4187	
OLD TRAMM RD	4	T	100	511	0.4118	
OLD WOODVILLE RD	4	T	1620	3745	2.1251	
OLE LONG PULL RD	4	T	100	2195	2.0951	
OLE MISS	4	T	100	829	0.7299	
OLIVIA	4	T	100	259	0.1591	BATSON
OLLIE LOOP	4	T	2408	2421	0.0133	
ORAN	4	T	100	355	0.2543	
OUTLAW BEND	4	T	98	1647	1.5464	
PAINTERS DR	4	T	100	967	0.8667	
PARIS	4	T	100	207	0.1070	
PARKLANE DR	4	T	100	269	0.1699	
PARKWOOD DR	4	T	100	217	0.1167	READDRESSED 4/15/2002
PAT LONG RD	4	T	100	543	0.4475	
PATRICIA DR	4	T	100	807	0.7064	
PATSY DR	4	T	100	271	0.1717	TXDOT
PAWN	4	T	100	215	0.1155	
PEA RIDGE DR	4	T	100	199	0.0987	
PICHETTO TRL	4	T	100	1085	0.9823	
PINE VIEW DR	4	T	100	367	0.2661	
PLANTATION DR	4	T	100	1651	1.5503	
PLUM PUDDING RD	4	T	100	1363	1.2627	
PLYMOUTH ROCK	4	T	100	315	0.2154	
POOK CAIN RD	4	T	100	321	0.2202	CAIN RD
PORTICO	4	T	100	895	0.7951	
POST OAK WOOD LN	4	T	100	153	0.0524	

PRATT RD	4	T	100	367	0.2679	
PRESIDIO	4	T	100	847	0.7467	
PRIDY	4	T	100	251	0.1505	
PROVIDENCE RD	4	T	100	1615	1.5157	
QUEENS ROW	4	T	100	399	0.2961	CORR SPELLING 3/13/2002
R DAVIS LN	4	T	100	655	0.5541	
RACHAL	4	T	101	1056	0.9566	
RANCH RD	4	T	100	509	0.4094	
RANKIN RD	4	T	100	299	0.1998	CHG ST NAME FR DUSTY TRL 12/03/2002
RAYON EAST	4	T	100	415	0.3146	ARMCO RD
RAYON RD	4	T	100	717	0.6180	
RAYON WEST	4	T	100	383	0.2839	SANGER
REBEL RD	4	T	100	685	0.5858	
RED FOX	4	T	100	225	0.1252	
REILY DR	4	T	346	727	0.3823	
RE VIA RD	4	T	100	231	0.1317	
RHETTS RUN	4	T	100	1929	1.8284	
RICHARDSON RD E	4	T	100	7971	7.8633	
RICHARDSON RD S	4	T	100	379	0.2783	
RICHMOND	4	T	100	335	0.2351	
ROB OVERSTREET RD	4	T	100	981	0.8816	FREEMPORT
ROBERT E LEE LN	4	T	100	499	0.3992	
ROBIN	4	T	100	193	0.0924	
ROCKY LN	4	T	100	913	0.8125	
ROLLING WOOD	4	T	100	623	0.5240	
ROSCOE	4	T	100	949	0.8480	
RUGELEY TRL	4	T	100	255	0.1552	
S CLYDE CLIFTON RD	4	T	100	407	0.3068	
SAGE BRUSH	4	T	100	879	0.7790	
SANDY LN	4	T	100	227	0.1265	
SAVANNAH LN	4	T	100	981	0.8791	
SEGNO ACRES RD	4	T	100	459	0.3591	
SEGNO FIRE LN	4	T	100	5711	5.6110	
SHADOWCREST	4	T	100	749	0.6489	
SHENANDOAH LN	4	T	100	1863	1.7625	
SHORT MENARD RD	4	T	100	257	0.1561	
SIMMONS CEMETERY RD	4	T	100	601	0.5019	
SODA CENTRAL	4	T	100	707	0.6078	
SODA LOOP E	4	T	100	5799	5.6990	
SODA LOOP W	4	T	100	1825	1.7256	
SODA OAKS	4	T	100	435	0.3348	
STACY	4	T	100	201	0.1003	
STACY JOBE RD	4	T	100	249	0.1487	
STACY WIGGINS DR	4	T	100	193	0.0933	
STERLING RD	4	T	100	585	0.4845	STRLING RD
STONEWALL TRL	4	T	100	1055	0.9544	
STUTTS HILL RD	4	T	100	1241	1.1419	
SUMMERALL RD	4	T	100	2777	2.6780	
SUNFLOWER RD	4	T	100	6027	5.9264	
SWANEE DR	4	T	100	747	0.6473	
T W DICKENS	4	T	100	663	0.5621	
TALPA	4	T	100	325	0.2244	TALBA
TARAS PATH	4	T	284	1121	0.8371	
THE OLE BARNEY RD	4	T	100	1099	0.9991	
THE OLE DON RD	4	T	100	1193	1.0936	
THRALL	4	T	162	281	0.1216	
TIMBER RD	4	T	100	2463	2.3622	
TOM CUMMINGS RD	4	T	100	2969	2.8682	
TOM GIBSON RD	4	T	100	599	0.4988	
TOM MARSH RD	4	T	100	2137	2.0370	
TONY PEEBLES RD	4	T	100	703	0.6038	
TOWERING PINES	4	T	100	445	0.3454	
TRAM RD	4	T	100	3765	3.6660	

TREADWAY LOOP	4	T	100	519	0.4180	
TUCKERS PLACE	4	T	100	513	0.4137	LEANDER
TUPELO CIR	4	T	100	159	0.0595	
TURKEY CREEK DR	4	T	100	2185	2.0851	
TURNER	4	T	100	493	0.3920	TUNER
TURNER CEMETERY RD	4	T	100	887	0.7875	
VANDERBILT	4	T	100	569	0.4680	
VETERAN LN	4	T	100	469	0.3688	
VICKSBURG DR	4	T	100	627	0.5276	CHGD VICKSBURG" LN" TO" DR"=7/31/2002
VILLAGE CUTOFF RD	4	T	100	4913	4.8133	
VILLAGEBROOK	4	T	100	723	0.6215	
VILLAGEBROOK N	4	T	100	115	0.0149	
W A HOLDER RD	4	T	100	1195	1.0947	
W D BOYCE RD	4	T	100	577	0.4774	
W LAKE DR	4	T	100	853	0.7517	CHANGED FR W LAKE VILLAGE DR 10/16/2001
WAKA	4	T	100	311	0.2111	
WALKER LN	4	T	100	747	0.6471	
WALNUT RIDGE RD	4	T	100	769	0.6684	
WESTWOOD ST	4	T	100	249	0.1486	
WIGGINS LOOP	4	T	100	1025	0.9243	
WILSON LAKE ESTATES RD	4	T	100	2591	2.4907	
WINDSOR LN	4	T	100	257	0.1575	TXDOT
YOUNG RD	4	T	370	3199	2.8303	
Total Mileage County Roads Pct 4					289.4670	
A D DILLON	4	F	100	381	0.2811	
AA LOOP	4	F	100	563	0.4633	
ADAMS RD	4	F	100	569	0.4685	
ADY HENDRIX RD	4	F	100	277	0.1771	
AG SHOP RD	4	F	100	191	0.0910	
ALDINE	4	F	100	263	0.1627	
ALMANITA	4	F	100	199	0.0389	
ALMON WINFREY DR	4	F	100	495	0.3949	
ALTHEA BLVD	4	F	100	425	0.3244	
ANDERSON RD	4	F	100	435	0.3353	
ANNIE LN	4	F	100	279	0.1794	
ANTIQUE LN	4	F	100	203	0.1029	
ARMADILLO LN	4	F	100	241	0.1415	
ARMITAGE RD	4	F	100	421	0.3202	
ASHTON BEND	4	F	100	193	0.0931	
AUBIN LN	4	F	100	637	0.5362	
AUCTION LN	4	F	100	335	0.2340	
AUDA LN	4	F	100	243	0.1432	ADDED NEW ST 2/28/2002
BAILEYS LN	4	F	100	187	0.0866	
BALD EAGLE DR	4	F	100	245	0.1460	
BALL PARK RD	4	F	100	283	0.1827	
BARBARA TRL	4	F	100	325	0.2251	
BARNEY W	4	F	100	185	0.0841	
BEAGLE DR	4	F	100	239	0.1386	
BEAR TRACK TRL	4	F	100	415	0.3145	
BECKER BLVD	4	F	100	409	0.3081	
BELLAIRE LN	4	F	100	241	0.1412	
BEN LN	4	F	100	337	0.2363	
BERNARD	4	F	100	199	0.0492	ADDED NEW ST 12/02/2002
BERTHA LOOP	4	F	100	427	0.3258	
BETTY LOU	4	F	100	149	0.0495	
BIG FOOT WALLACE TRL	4	F	100	1191	1.0971	
BILNOSKI RD	4	F	100	207	0.1067	
BLOSSOM LN	4	F	100	177	0.0770	CORR ST NAME SPELLING FR BLOSSON LN 10/3
BLUE BOY LN	4	F	100	225	0.1249	
BOBCAT TRL	4	F	100	443	0.3425	
BONNIE MAUDE BLVD	4	F	100	279	0.1797	
BRANCH DR	4	F	100	199	0.4276	

BRANTLY DR	4	F	100	619	0.5184	
BRENDA LN	4	F	100	173	0.0733	
BRINWOOD PL	4	F	1200	1299	0.1972	
BUBBA	4	F	100	275	0.1744	
BUDDY BROWN RD	4	F	100	777	0.6779	
BUFFALO RUN E	4	F	366	399	0.0332	CHGD RD NAME FR BUFFALO RUN 3/11/2002
BUFFALO RUN W	4	F	100	527	0.4277	ST CHGD FR LEE ACUFFS 3/11/02
BURKS RD	4	F	320	565	0.2469	
C ST	4	F	200	299	0.1144	REMOVE PRE-DIR E 11/25/2002
CALL	4	F	100	241	0.1404	
CAMPBELL AVE	4	F	200	299	0.0903	REMOVE PRE-DIR N,CHG DR TO AVE 11/25/200
CAMPBELL WOOD DR	4	F	100	199	0.1530	CORR'D ST SPELLING 11/25/2002
CANOOT TRL	4	F	200	405	0.2063	
CARLISLE RD	4	F	100	261	0.1613	
CARTER PLAZA	4	F	100	299	0.0426	ST NAME CHG ADD PLAZA 11/25/2002
CENTER ST	4	F	100	599	0.2564	REMOVE PRE-DIR E;ADD 500 BLK
CHARLENES TRL	4	F	100	287	0.1871	
CHARLES KEYES LN	4	F	100	291	0.1903	
CHURTON RD	4	F	100	491	0.3910	
CLAYTON LN	4	F	100	331	0.2301	
CLEARSTREAM LN	4	F	100	563	0.4621	ADD NEW STREET 08/22/2001
COFFMAN LN	4	F	100	155	0.0569	APPROVED 3/15/2001
COLEMAN AVE	4	F	100	199	0.1112	
COLT RD	4	F	100	573	0.5093	
CONARD	4	F	100	361	0.2605	
COUNTRY DOGWOOD LN	4	F	100	153	0.0525	
COUNTRY OAKS DR	4	F	100	199	0.2574	ADD NEW ST 12/03/2002
COWAN LN	4	F	100	311	0.2103	
COY OLIVER LN	4	F	266	583	0.3188	
CREEKSIDE LN	4	F	100	201	0.1011	
D J	4	F	100	147	0.0476	
DANIEL BOONE RD	4	F	100	937	0.8379	
DANNY	4	F	100	193	0.0924	
DAYTON	4	F	100	327	0.2269	
DE LA MORTON ST	4	F	100	599	0.4312	REMOVE POST-DIR E 11/25/2002
DEANE DR	4	F	100	245	0.1453	
DEBBIE CT	4	F	100	149	0.0482	
DELLA DR	4	F	100	385	0.2859	
DENNIS AVE	4	F	100	499	0.2558	
DEVEREAUX TRL	4	F	100	1437	1.3373	
DODD RD	4	F	100	291	0.1901	
DOGWOOD FOREST TRL	4	F	100	257	0.1560	
DOUGLAS CT	4	F	100	199	0.0358	
DRISKELL LN	4	F	100	901	0.8016	
E ABBEY ST	4	F	100	699	0.3089	
E CHURCH ST	4	F	400	1199	0.6258	
E CLARK ST	4	F	300	745	0.4376	
E DENHAM ST	4	F	100	299	0.1398	
E FM 1988	4	F	2218	5285	2.5624	
E HIGHLAND DR	4	F	400	545	0.1451	
E MC CONNICO RD	4	F	100	451	0.3504	
E MILL ST	4	F	400	499	0.0482	
E MIMOSA DR	4	F	300	799	0.1883	
E NORTH ST	4	F	400	599	0.1040	
E PINE HILL DR	4	F	400	599	0.0850	ADD PRE-DIR E & SPACE BETW PINE & HILL I
E WEST ST	4	F	302	699	0.1843	
E WINDHAM RANCH RD	4	F	1542	1913	0.3721	
EASTWOOD AVE	4	F	200	299	0.0886	REMOVE PRE-DIR N 11/25/2002
ELI	4	F	100	211	0.1119	
ELIZABETH ST	4	F	200	299	0.2110	
FAGAN DR	4	F	100	589	0.4886	
FAIR ST	4	F	100	499	0.6008	
FAITH LN	4	F	100	313	0.2122	

FANCETT LN	4	F	100	187	0.0876	
FARNUM DR	4	F	100	419	0.3186	
FLAMINGO ST	4	F	100	589	0.4903	
FLOWERGARDEN RD	4	F	100	179	0.0788	
FM 1276	4	F	100	13621	13.5121	
FM 2798	4	F	100	6609	6.5071	
FM 943	4	F	100	19343	19.2392	
FOREST HOLLOW	4	F	800	1099	0.2911	ADDED NEW ST 12/02/2002
FORGIVENESS DR	4	F	100	163	0.0643	
FORWARD LN	4	F	100	181	0.0818	
FOSSIL WOOD LN	4	F	100	413	0.3133	ADD NEW STREET 6/18/2001
FRANK CRITTENDEN TRL	4	F	100	365	0.2648	
FRIAR POINT	4	F	100	199	0.0468	CORR ST NAME CHG TO POINT 11/25/2002
FRONTIER RD	4	F	100	3371	3.2701	
FUEL LN	4	F	100	153	0.0534	
GARDENIA DR	4	F	100	175	0.0751	
GARNER ST	4	F	100	399	0.1829	REMOVE PRE-DIR E 11/25/2002
GARRETT RD	4	F	100	833	0.7320	
GLEN NETTLES RD	4	F	100	843	0.7439	
GLENDA DR	4	F	100	403	0.3022	
GOLD MINERS LN	4	F	100	215	0.1143	
GRAN GRAN PAPA	4	F	100	351	0.2519	
GRANNYS RANCH RD	4	F	100	327	0.2266	
GRAPEVINE RD	4	F	100	199	0.0461	ADD RD TO ST NAME 11/25/2002
GREENCLIFF DR	4	F	100	199	0.2005	
GREENS ELBOW	4	F	100	245	0.1445	
HAMBY	4	F	100	335	0.2351	
HAWTHORN CIR	4	F	100	199	0.0608	
HERMES LN	4	F	100	159	0.0590	ADDED NEW ST 2/28/2002
HICKORY BRANCH DR	4	F	100	415	0.3156	
HICKORY DR EAST	4	F	100	519	0.4191	
HICKORY LAKE	4	F	100	401	0.3004	
HIGH ST	4	F	100	299	0.1242	ST RANGE CHG 1/24/2003
HOLLY HILL RD	4	F	550	757	0.2092	
HOLLY LN	4	F	100	125	0.0255	
HOOVER RD	4	F	100	153	0.0534	
HOPSON DR	4	F	100	247	0.1473	
HORSESHOE LN	4	F	100	211	0.1108	
HOUND DOG DR	4	F	100	237	0.1379	
HUDMAN DR	4	F	100	199	0.2182	ADDED NEW ST 11/27/2002
J HENDRIX RD	4	F	100	555	0.4553	
J W RENEAU RD	4	F	100	309	0.2087	
JAMES BLVD	4	F	100	357	0.2579	
JAMES RD	4	F	100	211	0.1103	
JANICE BLVD	4	F	100	293	0.1938	
JANICE RD	4	F	100	619	0.5183	
JARRELL LOOP	4	F	290	925	0.6348	
JAY DR	4	F	100	233	0.1328	CHGD ST NAME FR JOHNSON DR 11/26/2003
JEFFERSON ST	4	F	100	999	0.0944	REMOVE PRE-DIR N & ADD ST 11/25/2002
JESSICA LN	4	F	100	267	0.1671	
JOE RD	4	F	100	169	0.0699	
JOE RUSHING LANE	4	F	2100	2299	0.2429	ADD NEW STREET
JOHN WAYNE LN	4	F	100	263	0.1635	
JORDAN DR	4	F	100	193	0.0931	
JORDAN RD	4	F	100	215	0.1158	
JOSEPHINE RD	4	F	100	1393	1.2916	
JUAN FALCON	4	F	100	571	0.4710	
JUDYS RD	4	F	100	331	0.2303	
JUSTIN RD EAST	4	F	100	369	0.2680	
KATY LN	4	F	100	257	0.1573	
KIMBALL LN	4	F	100	199	0.2052	
KING 48 DR	4	F	100	463	0.3637	ADDED NEW ST 2/5/2002
KNIGHT LN	4	F	100	375	0.2759	

KNIGHTON WAY	4	F	100	393	0.2928	
KYLE AVE	4	F	100	261	0.1615	
L C HERSCHAP LN	4	F	100	471	0.3711	
LAFAY DR	4	F	100	383	0.2833	
LAGRONE LN	4	F	100	359	0.2586	
LAKE DR	4	F	100	265	0.1646	
LAMBRIGET LN	4	F	100	271	0.1717	
LARRY AVE	4	F	100	499	0.2525	
LATTIMER DR	4	F	100	605	0.5054	
LEAS DR	4	F	100	167	0.0664	
LEE ACUFFS RD	4	F	100	293	0.1933	
LEE RD	4	F	100	169	0.0697	
LEE SPRINGS RD	4	F	100	193	0.0931	
LEE ST	4	F	100	199	0.1129	
LEMOINE	4	F	100	289	0.1887	
LENNOX AVE	4	F	1000	1299	0.1567	
LEONNA LN	4	F	100	281	0.1808	
LIBERTY AVE	4	F	100	1199	0.9394	
LIMBERLOST TRL	4	F	100	263	0.1625	
LINDA SPRINGS DR	4	F	100	269	0.1682	
LIONS AVE	4	F	0	99	0.2568	ADDED NEW STREET 11/27/2002
LORETTA LN	4	F	100	291	0.1918	
LUCILLE DR	4	F	100	521	0.4200	
LUDIES DR	4	F	100	333	0.2323	
LUKATIA LN	4	F	100	177	0.0686	
MAGNOLIA BEND	4	F	100	221	0.1209	
MAGNOLIA SPRINGS LN	4	F	100	147	0.0465	
MAGNOLIA WOOD DR	4	F	540	569	0.0311	
MANNING ST	4	F	100	299	0.0779	
MANVEL	4	F	100	235	0.1349	
MAPLE LN	4	F	200	299	0.0709	
MARTHA ANN TRL	4	F	100	301	0.2017	
MARY ST	4	F	100	199	0.0983	REMOVE PRE-DIR E 11/25/2002
MARYS TURNPIKE	4	F	100	341	0.2418	
MATHEUS DR	4	F	100	615	0.5142	
MAXINE RD	4	F	100	859	0.7585	
MCCARDELL LN	4	F	100	199	0.1856	CORR SPELLING,REMOVE SPACE 11/25/2002
MCVEA PL	4	F	100	299	0.0861	CORR ST SPELLING, REMOVE SPACE 11/25/200
MICA	4	F	100	147	0.0461	
MIKE RD	4	F	100	1329	1.2282	CHGD ST NAME FR PAT & MIKE DR 10/10/200
MILL HILL RD	4	F	100	221	0.1212	
MITCHELL DR	4	F	100	313	0.2120	
MITZI LN	4	F	100	407	0.3060	
MONROE DR	4	F	100	289	0.1897	
MOORE-MCBRIDE-LIVELY LN	4	F	100	431	0.3607	
MORRIS	4	F	100	177	0.0777	
MORRISON DR	4	F	100	799	0.7340	
MOSSY RIDGE RD	4	F	100	419	0.3194	
MOYE RD	4	F	100	233	0.1326	
MULBERRY CIR	4	F	100	199	0.0366	ADD SUFFIX CIR 11/25/2002
N MEECE AVE	4	F	100	299	0.1038	
N EAST AVE	4	F	100	1299	0.7140	
N FIRST ST	4	F	100	599	0.4133	SPELL OUT 1ST ST 11/25/2002
N G SMITH RD	4	F	100	397	0.2978	
N HOUSTON AVE	4	F	100	2499	0.9070	
N SECOND ST	4	F	200	599	0.3482	SPELL OUT 2ND ST 11/25/2002
N TYLER AVE	4	F	100	199	0.0503	
N WASHINGTON AVE	4	F	100	2467	0.3878	
NATCHEZ RD	4	F	100	451	0.3514	
NETTLES CEMETERY RD	4	F	2372	2865	0.4939	
NEW ROAD	4	F	100	173	0.0739	
NEWBERRY DR	4	F	100	339	0.2397	
NOBLE LN	4	F	100	265	0.1655	

NORMA DR	4	F	100	239	0.1398	
NORMAN DR	4	F	100	787	0.2563	
OAK LN	4	F	100	299	0.1157	
OLD ISRAEL RD	4	F	1800	4627	1.6040	ALTERNATE FM 1316
OLD TRAM RD	4	F	100	293	0.1936	
OLD WOODVILLE RD	4	F	500	1619	0.8676	
OLIVER LN	4	F	100	315	0.2158	
OPOSSUM HOLLOW	4	F	100	245	0.1455	
ORR DR	4	F	100	399	0.1384	
OWL HOOT TRL	4	F	100	223	0.1225	
PATINO DR	4	F	100	215	0.1140	
PATSY DR	4	F	272	291	0.0187	
PATTERSON LN	4	F	100	299	0.1995	CHG'D ROAD NAME FR BOONE RD 8/12/2002
PAUL POE RD	4	F	100	303	0.2035	
PEA RIDGE DR	4	F	200	267	0.0674	
PINE TREE ALLEY	4	F	100	275	0.1742	
PONDEROSA LN	4	F	100	199	0.1134	ADD NEW ST 12/03/2002
PONDEROSA ST	4	F	100	299	0.2313	ADD SUFFIX ST 11/25/2002
POST OAK ST	4	F	200	399	0.2148	
PREACHER COKER RD	4	F	100	313	0.2185	
PRIME OILFIELD LOOP	4	F	100	367	0.2667	
RADIO RD	4	F	100	223	0.1229	
RADIO ST	4	F	100	613	0.5128	
RANDY LN	4	F	100	273	0.1728	
RATTLE SNAKE LN	4	F	100	229	0.1295	
RED BUD LN	4	F	100	149	0.0489	
RED OAK ST	4	F	200	399	0.2114	
REDBUD CIR	4	F	100	199	0.1236	ADD SUFFIX CIR 11/25/2002
REDS CHANCE	4	F	100	161	0.0614	
REILY DR	4	F	100	345	0.2442	
RICE	4	F	100	597	0.4972	
ROADRUNNER LN	4	F	100	299	0.1994	
ROBERT AVE	4	F	100	199	0.3448	
ROBIN	4	F	194	275	0.0815	
ROCKING G FARMS RD	4	F	100	213	0.1131	CHG ROAD NAME FR BETTY LN 10/2/2002
RODEN LN	4	F	100	309	0.2079	
RODEO LN	4	F	100	223	0.1237	
ROPERS LN	4	F	100	293	0.1935	CHGD FR ROPERS LN 6/6/2002==CHGD BACK 8/
ROYALWOOD	4	F	100	259	0.1588	
ROYCE LN	4	F	100	457	0.3570	
RUFF RD	4	F	100	253	0.1523	
RUGELEY TRL	4	F	256	453	0.1962	
RUSSELL LN	4	F	100	199	0.0988	
RYLAN DR	4	F	100	219	0.1195	CHG'D ST NAME FR LONELY LN 3/1/2002
S EAST AVE	4	F	800	999	0.0686	ADDED NEW STREET 11/27/2002
S HOUSTON AVE	4	F	100	2673	2.0016	
S WASHINGTON AVE	4	F	100	3099	1.7035	
SALT BOX	4	F	100	181	0.0802	
SALTER FLAT	4	F	100	247	0.1465	
SAMPSON RD	4	F	100	311	0.2119	
SANDY LN SOUTH	4	F	100	189	0.0893	
SARAH LYN DR	4	F	100	313	0.2128	CORR'D ST NAME SPELLING FR LYNN 10/10/20
SEGNO OIL FIELD RD	4	F	100	339	0.2392	
SEMINUK	4	F	100	415	0.3131	
SHARLOW LN	4	F	100	317	0.2176	ADDED NEW ST 5/2/2002
SHAW LN	4	F	100	319	0.2199	
SHUA VALLEY RD	4	F	100	187	0.0879	
SLADE RD	4	F	100	437	0.3371	
SNELL RD	4	F	100	1199	0.8145	
SOUTH AVE	4	F	100	199	0.0793	
SPRINGHILL DR	4	F	100	599	0.0941	REMOVE SPACE / SPRING & HILL 11/25/2002
SQUIRREL RUN	4	F	100	217	0.1177	
ST HIGHWAY 146 S	4	F	2674	18127	9.3860	

STACY JOBE RD	4	F	250	335	0.0861	
STACY SPRINGS CIR	4	F	100	237	0.1374	
STACY WIGGINS DR	4	F	194	435	0.2417	
STARLING	4	F	100	237	0.1368	
STARR SPRINGS DR	4	F	100	367	0.2677	
STONE LN	4	F	100	201	0.1002	
STORY DR	4	F	100	437	0.3365	
SUNRISE WOOD RD	4	F	100	489	0.3890	
SWEET SUE BLVD	4	F	100	261	0.1606	
SWEETWATER RD	4	F	100	195	0.0952	
SWICK TRL	4	F	100	1487	1.3841	
TANGO	4	F	100	195	0.0947	
TAYLOR DR	4	F	100	239	0.1390	
TEAL RUN	4	F	100	657	0.5540	
THICKET AVE	4	F	1100	1199	0.0585	REMOVE PRE-DIR N & CORR SPELLING 11/25/2
THOMAS AVE	4	F	100	193	0.0933	
THOMPSON RD	4	F	100	391	0.2908	
THRALL	4	F	100	161	0.0601	
TIMBERGLEN DR	4	F	1100	1199	0.3083	ADD SUFFIX DR 11/25/2002
TONDA TRL	4	F	100	487	0.3841	
TONY PEEBLES RD	4	F	704	1495	0.7911	
TOWERING PINES	4	F	446	671	0.2252	
TROTSMAN LN	4	F	100	497	0.3960	
TUPELO CIR	4	F	160	291	0.1321	
TURNER	4	F	494	617	0.1231	EXTENDED ROAD
US HIGHWAY 190 E	4	F	1200	21827	17.2750	
US HIGHWAY 59 ACCESS	4	F	0	0	0.4605	
US HIGHWAY 59 N	4	F	2266	4757	2.4895	
US HIGHWAY 59 S	4	F	2002	6101	3.1365	
VALLEJO	4	F	100	263	0.1627	
VIRGINIA TRL	4	F	100	299	0.1981	
WALNUT ST	4	F	100	499	0.2320	CHG ST RANGE FR 200-299
WALTERS ST	4	F	100	307	0.2061	
WARD RD	4	F	100	191	0.0902	
WARPATH DR	4	F	100	245	0.1456	
WATERING HOLE	4	F	100	779	0.6798	
WAYNE COKER RD	4	F	100	419	0.3183	
WELLS LN	4	F	100	427	0.3262	ADD NEW RD 5/1/2002,CHGRD TO LN 11/26/2
WESTWOOD ST	4	F	250	399	0.1500	
WHITE OAK ST	4	F	200	399	0.2132	
WIGWAM TRL	4	F	100	281	0.1819	
WILDCAT RUN	4	F	100	245	0.1455	
WILDWOOD DR	4	F	100	199	0.3219	ADD SUFFIX DR 11/26/2002
WILEY PEEBLES RD	4	F	100	195	0.0946	
WILLIAMS RD	4	F	100	271	0.1715	
WINDHAM TRL	4	F	100	433	0.3338	
WINNIE ST	4	F	100	199	0.0889	REMOVE PRE-DIR E 11/25/2002
WISHING TRAIL	4	F	100	263	0.1622	
WOLF DEN RD	4	F	100	245	0.1450	
YELL ST	4	F	200	299	0.1442	REMOVE PRE-DIR E 11/25/2002
YOLY	4	F	100	191	0.0906	CHGD STREET FR YOLLEY 10/2/2002
YOUNG ST	4	F	400	899	0.5412	REMOVE PRE-DIR E 11/25/2002
YOUNGER AVE	4	F	200	299	0.0624	
			Total Mileage Private Roads		163.7635	
			Total Mileage Pct 4 Roads		453.2305	

*Agenda
Item # 8*

**** CORRECTED 1/13/2004
***CORRECTED 3/23/2004**

Item # 11 VOL. 50 PAGE 59

STATE OF TEXAS }
COUNTY OF POLK }

COPY

DATE: OCTOBER 28, 2003
REGULAR SESSION
Commissioner Smith - Absent

**COMMISSIONERS COURT
AGENDA POSTING #2003-097**

BE IT REMEMBERED ON THIS THE 28th DAY OF OCTOBER, 2003
THE HONORABLE COMMISSIONERS COURT MET IN "REGULAR" CALLED MEETING
WITH THE FOLLOWING OFFICERS AND MEMBERS PRESENT, TO WIT;

HONORABLE JUDGE JOHN P. THOMPSON, COUNTY JUDGE, PRESIDING:
BOB WILLIS - COMMISSIONER PCT#1, JAMES J. "Buddy" PURVIS - COMMISSIONER
PCT #3, C.T. "Tommy" OVERSTREET - COMMISSIONER PCT #4, BARBARA MIDDLETON,
COUNTY CLERK and B.L. DOCKENS- COUNTY AUDITOR, THE FOLLOWING AGENDA
ITEMS, ORDERS, AND DECREES WERE DULY MADE, CONSIDERED & PASSED.

1. WELCOME & CALLED TO ORDER BY JUDGE JOHN P. THOMPSON AT 10:00 A.M.
REV. LARRY BYRD, PASTOR OF JONES PRAIRIE BAPTIST CHURCH GAVE THE
OPENING PRAYER.
2. PUBLIC COMMENTS:
 - A. MISTY WIDEMAN WITH THE SEGNO VOLUNTEER FIRE DEPT. PRESENTED A
PLAQUE TO COMMISSIONERS COURT FOR THEIR APPRECIATION IN HELPING
THE DEPARTMENT ACQUIRE A NEW BRUSH FIRE TRUCK.
 - B. IRA GERTSENSLAGER GAVE REMARKS CONCERNING PROPERTY AND ROAD
EASEMENTS.
 - C. HOLMAN GRAHAM SPOKE IN FAVOR OF THE COUNTY GETTING BIDS ON THE
PURCHASES MADE BY THE COUNTY.
 - D. LES LeBLANC OF PRECINCT #4 GAVE REMARKS CONCERNING ECONOMIC
DEVELOPMENT NEEDED FOR POLK COUNTY.
3. INFORMATIONAL REPORTS:
 - A. BID SMITH - TAX ASSESSOR/COLLECTOR DISPLAYED THE NEW VEHICLE
"NATIVE TEXAN" LICENSE THAT ARE AVAILABLE AFTER SEPT. 1, 2003. A PORTION
OF THE SALES FROM THE NEW TAGS WILL BENEFIT THE DAUGHTERS OF THE
REPUBLIC OF TEXAS. COUNTY CLERK, BARBARA MIDDLETON RECEIVED THE
FIRST ONE ISSUED FOR POLK COUNTY.
 - B. JUDGE THOMPSON INFORMED EVERYONE THAT COMMISSIONER SMITH IS IN
HOUSTON HAVING SOME MEDICAL TESTS TODAY.
 - C. JUDGE THOMPSON INVITED EVERYONE TO A SPECIAL DEDICATION
CEREMONY TODAY, 11:30 A.M. AT THE EAST ENTRANCE OF THE COURTHOUSE
FOR THE TEXAS HISTORICAL COMMISSION PLAQUE DESIGNATING OUR
BUILDINGS AS HISTORIC MONUMENTS LISTED ON THE NATIONAL REGISTER
OF HISTORIC BUILDINGS.
9. MOTIONED BY JAMES J. "Buddy" PURVIS TO "TABLE" ITEM #9 - CONSIDER
APPROVAL OF COUNTY ASSIGNED VEHICLE POLICY, UNTIL ADDITIONAL GUIDE-
LINES ARE CONSIDER. NO SECOND MADE.
MOTION CARRIED.

COPY

4. (A) MOTIONED BY JAMES J. "Buddy" PURVIS, SECONDED BY TOMMY OVERSTREET, APPROVAL TO ADVERTISE FOR BIDS FOR SHERIFF'S DEPARTMENT VEHICLES, (11 NEW VEHICLES WITH 9 TRADE-IN's) & AMENDING THE ORIGINAL MOTION TO INCLUDE BID REQUIREMENTS FOR EACH PACKAGE REQUIREMENTS, AS PRESENTED BY THE CHIEF DEPUTY MIKE NETTLES.
ALL VOTING YES.

(B) MOTIONED BY BOB WILLIS, SECONDED BY TOMMY OVERSTREET, APPROVAL TO ADVERTISE FOR BIDS FOR THE (4) NEW CONSTABLE'S VEHICLES, TO INCLUDE SPECIAL REQUIREMENT PACKAGES AS DISCUSSED.

VOTES RECORDED AS FOLLOWS:

JUDGE THOMPSON.....YES
COMMISSIONER WILLIS.....YES
COMMISSIONER SMITH.....ABSENT
COMMISSIONER PURVIS.....NO
COMMISSIONER OVERSTREET.....YES

5. TIRES & TUBES - BID #2003-17:

MOTIONED BY BOB WILLIS, SECONDED BY JAMES J. "Buddy" PURVIS, APPROVAL TO ACCEPT THE BID FROM A to Z TIRE COMPANY OF LIVINGSTON, FOR LOCAL PURCHASES AND ALSO PURCHASE FROM GRAY'S WHOLESALE ON NEEDED SIZES ON STATE CONTRACT.
ALL VOTING YES.

6. MOTIONED BY TOMMY OVERSTREET, SECONDED BY JAMES J. "Buddy" PURVIS, APPROVAL TO ADVERTISE FOR BIDS FOR THE PURCHASE OF VAN (PER PACKAGE SPECIFICATIONS) FOR SHERIFF'S DEPARTMENT (INMATE)WORK CREW.
ALL VOTING YES.

7. MOTIONED BY BOB WILLIS, SECONDED BY TOMMY OVERSTREET, TO APPROVE PERSONNEL ACTION FORMS FOR SHERIFF'S OFFICE/JAIL PEACE OFFICERS AND TELECOMMUNICATORS CERTIFICATE PAY, TABLED FROM OCT. 14, 2003 MEETING.
ALL VOTING YES. (SEE ATTACHED)

8. MOTIONED BY TOMMY OVERSTREET, SECONDED BY BOB WILLIS, TO APPROVE MINUTES OF THE SPECIAL & REGULAR MEETINGS OF OCTOBER 14, 2003.
ALL VOTING YES.

10. MOTIONED BY BOB WILLIS, SECONDED BY JAMES J. "Buddy" PURVIS, TO RECEIVE COUNTY AUDITOR'S MONTHLY FINANCIAL REPORT, WHICH WILL BE RETAINED ON FILE IN THE AUDITOR'S OFFICE.
ALL VOTING YES.

11. MOTIONED BY JAMES J. "Buddy" PURVIS, SECONDED BY BOB WILLIS, TO RESCHEDULE THE NEXT COMMISSIONERS COURT MEETING FOR WEDNESDAY NOVEMBER 12, 2003 AT 10:00 A.M. DUE TO VETERAN'S DAY HOLIDAY ON NOV. 11th.
ALL VOTING YES. **CORRECTED ON 1/13/2004.

12. AGENDA POSTING AMENDED TO "DELETE"

13. **BID#2004-01 "REPAIR/REPLACEMENT OF ONE(1) BRIDGE, SOUTH RD - PCT#3"**
MOTIONED BY JAMES J. "Buddy" PURVIS, SECONDED BY TOMMY OVERSTREET, TO
TABLE THIS ITEM UNTIL ENGINEERING FIRM ADVISES COMMISSIONER PURVIS.
ALL VOTING YES.
14. ***** CORRECTED - 03/23/2004.**
MOTIONED BY BOB WILLIS, SECONDED BY TOMMY OVERSTREET, TO "DELETE"
APPROVAL OF REIMBURSEMENT RESOLUTION FOR CAPITAL EXPENDITURES.
MOTION CARRIED.
15. MOTIONED BY TOMMY OVERSTREET, SECONDED BY BOB WILLIS, TO APPROVE
"RESCINDING" COMMISSIONERS COURT ACTION TAKEN ON AUGUST 12, 2003
(AGENDA ITEMS # 11 & #12) AUTHORIZING ISSUANCE OF TIME WARRANTS,
NOTING THE UTILIZATION OF ALTERNATIVE FINANCING FOR CAPITAL IMPROVE-
MENTS AS APPROVED IN COMMISSIONERS COURT FINANCIAL POLICIES.
ALL VOTING YES.
16. MOTIONED BY BOB WILLIS, SECONDED BY TOMMY OVERSTREET, TO APPROVE
THE APPOINTMENT & BOND OF DANIEL ADAMS AS RESERVE CONSTABLE PCT #2,
AS REQUESTED BY BILL CUNNINGHAM - PCT #2 CONSTABLE.
ALL VOTING YES.
17. MOTIONED BY JAMES J. "Buddy" PURVIS, SECONDED BY BOB WILLIS, APPROVAL
TO ADVERTISE FOR SINGLE SOURCE BULK PURCHASE OF LIMESTONE ROCK
(BY RAILCAR) FOR ALL (4) ROAD & BRIDGE DEPARTMENTS.
ALL VOTING YES.
18. MOTIONED BY TOMMY OVERSTREET, SECONDED BY BOB WILLIS, TO APPROVE
THE INTERLOCAL AGREEMENT WITH HARRIS COUNTY FOR AUTOPSY SERVICES.
ALL VOTING YES. (SEE ATTACHED)
19. MOTIONED BY TOMMY OVERSTREET, SECONDED BY BOB WILLIS, TO APPROVE
ENVIRONMENTAL OFFICERS'S REQUEST TO APPROVE THE **"RESOLUTION"**
FOR SOLID WASTE GRANT APPLICATION.
ALL VOTING YES. (SEE ATTACHED)
20. MOTIONED BY BOB WILLIS, SECONDED BY JAMES J. "Buddy" PURVIS, APPROVAL
TO ADVERTISE FOR BIDS FOR THE PURCHASE OF A BRUSH FIRE RESPONSE TRUCK
TO BE ACQUIRED FOR SCENIC LOOP V.F.D. THROUGH STATE GRANT FUNDING.
ALL VOTING YES.
21. MOTIONED BY BOB WILLIS, SECONDED BY TOMMY OVERSTREET, TO **"DELETE"**
THIS ITEM AT THE REQUEST OF BARBARA HAYES, INDIGENT HEALTHCARE DEPT.
ALL VOTING YES.
22. MOTIONED BY BOB WILLIS, SECONDED BY TOMMY OVERSTREET, TO APPROVE
THE **BUDGET REVISIONS #2004-02.**
ALL VOTING YES. (SEE ATTACHED)

COPY

23. MOTIONED BY BOB WILLIS, SECONDED BY TOMMY OVERSTREET, TO APPROVE THE BUDGET AMENDMENTS #2003-24 AND #2004-02. ALL VOTING YES. (SEE ATTACHED)

24. MOTIONED BY TOMMY OVERSTREET, SECONDED BY BOB WILLIS, TO "DELETE" THIS ITEM AT THE REQUEST OF JUDGE LONGINO UNTIL NOVEMBER 25, COURT AGENDA. ALL VOTING YES.

25. MOTIONED BY BOB WILLIS, SECONDED BY TOMMY OVERSTREET, APPROVAL AND PAYMENT OF BILLS BY SCHEDULE, INCLUDING ADDENDUMS. ALL VOTING YES. (SEE ATTACHED)

DATE	AMOUNT	CHECK NUMBERS
10/10/03	\$63,662.85	ACH 368 - Social Security
10/10/03	\$207,516.64	ACH 369 - Payroll
10/10/03	\$5,988.47	182516 - 182534
10/10/03	\$2,430.74	182535
10/14/03	\$131,528.29	182536 - 182567
10/15/03	\$866.70	182568 - 182571
10/17/03	\$7,101.23	182572 - 182580
10/17/03	\$204.00	182581 - 182584
10/21/03	\$4,031.68	182585 - 182594
10/21/03	\$45,790.91	182595 - 182657
10/21/03	\$142,390.87	182658 - 182746
10/28/03	\$24,075.16	Addendum
TOTAL	\$635,587.54	

26. MOTIONED BY TOMMY OVERSTREET, SECONDED BY BOB WILLIS, TO APPROVE PERSONNEL ACTION FORMS AS SUBMITTED BY JUDY ISAACS. ALL VOTING YES. (SEE ATTACHED)

27. MOTIONED BY TOMMY OVERSTREET, SECONDED BY BOB WILLIS, APPROVAL TO CORRECT MINUTES OF THE SEPTEMBER 9, 2003 (REGULAR) COMMISSIONERS COURT MEETING, ITEM #16 - SCHEDULE OF BILLS, TO REFLECT AMOUNT OF SCHEDULE DATED *8/22/2003 AS \$7,758.86, AND TO INCLUDE THE ADDENDUM OF **9/09/2003 IN THE AMOUNT OF \$64,539.78. ALL VOTING YES.

COPY

28. MOTIONED BY TOMMY OVERSTREET, SECONDED BY BOB WILLIS, TO ADJOURN
COURT THIS 28th DAY OF OCTOBER, 2003 AT 11:10 A.M.
ALL VOTING YES.

JOHN P. THOMPSON, COUNTY JUDGE

ATTEST:

BARBARA MIDDLETON, COUNTY CLERK

C:\Barbara M\COMMCRT.2003\OCT28.REG2003.wpd

COPY

Agenda
Item #10

COPY

FUND DESCRIPTION	INCREASE/DECREASE
010 GENERAL FUND	.00
015 ROAD & BRIDGE ADM	.00

THE PRECEDING LIST OF AMENDMENTS WAS REVIEWED AND APPROVED.

B. L. DOCKENS

COUNTY AUDITOR

JOHN P. THOMPSON

COUNTY JUDGE

Budget Revisions
#2004-07

[Signature]

[Signature]

COPY

ACCOUNT NUMBER	ACCOUNT NAME	DATE	AMDMT NUMBER	OLD BUDGET AMOUNT	AMOUNT	DESCRIPTION	AMOUNT OF CHANGE	CLK
2004 010-340-556	CONSTABLE, PCT#2 S	12/30/2003	2K4R07	100.00-	1,400.00-	RECORD CK FROM BARRINGER CO K	1,300.00-	
			TOTAL AMENDMENTS	1	TOTAL CHANGES		1,300.00-	
2004 010-342-600	INSURANCE CLAIMS	01/06/2004	2K4R07	6,365.96-	6,439.96-	RECORD CK FROM HARTFORD: SH PT	74.00-	
			TOTAL AMENDMENTS	1	TOTAL CHANGES		74.00-	
2004 010-497-427	TRAVEL/TRAINING	01/06/2004	2K4R07	2,500.00	2,480.00	MOVE FUNDS TO DUES; PER N.R K	20.00-	
2004 010-497-481	DUES	01/06/2004	2K4R07	80.00	100.00	MOVE FUNDS FROM TRAVEL; PER K	20.00	
	EXPENSE SUMMARY - TREASURER		TOTAL AMENDMENTS	2	TOTAL CHANGES		.00	
2004 010-552-315	OFFICE SUPPLIES	12/30/2003	2K4R07	1,000.00	950.00	MOVE FUNDS TO MOBILE PHONES K	50.00-	
2004 010-552-423	MOBIL PHONES/PAGER	12/30/2003	2K4R07	500.00	550.00	MOVE FUNDS FROM OFC SUPPLIE K	50.00	
2004 010-552-572	RADIO/OFFICE EQUIP	12/30/2003	2K4R07	1,260.00	2,560.00	RECORD CK FROM BARRINGER CO K	1,300.00	
	SUMMARY-CONSTABLE, PCT. #2		TOTAL AMENDMENTS	3	TOTAL CHANGES		1,300.00	
2004 010-553-315	OFFICE SUPPLIES	12/18/2003	2K4R07	500.00	1,070.78	MOVE FUNDS FROM OFC EQUIPME K	570.78-	
2004 010-553-572	RADIO/OFFICE EQUIP	12/18/2003	2K4R07	1,200.00	629.22	MOVE FUNDS TO OFC SUPPLIES K	570.78-	
	SUMMARY - CONSTABLE, PCT#3		TOTAL AMENDMENTS	2	TOTAL CHANGES		.00	
2004 010-560-450	REIMB INS VEHICLE	01/06/2004	2K4R07	6,365.96	6,439.96	RECORD CK FROM HARTFORD: SH PT	74.00	
	EXPENSE SUMMARY - SHERIFF DEPT		TOTAL AMENDMENTS	1	TOTAL CHANGES		74.00	
2004 015-369-200	CULVERT/MATERIAL R	01/06/2004	2K4R07	60,721.28-	66,228.60-	RECORD CK FROM CUSTOM HOMES PT	5,507.32-	
			TOTAL AMENDMENTS	1	TOTAL CHANGES		5,507.32-	
2004 015-613-000	PRECINCT #3-PERM R	12/22/2003	2K4R07	463,478.88	450,500.88	MOVE FUNDS TO P/T SALARIES K	12,978.00-	
2004 015-613-000	PRECINCT #3-PERM R	12/30/2003	2K4R07	450,500.88	448,586.04	MOVE FUNDS TO P/T SALARIES/ K	1,914.84-	
2004 015-613-108	SALARIES - PART TI	12/22/2003	2K4R07	.00	12,055.71	MOVE FUNDS FROM PERM RD CAR K	12,055.71	
2004 015-613-201	SALARIES - PART TI	12/30/2003	2K4R07	12,055.71	13,798.66	MOVE FUNDS FROM CARRYOVER;P K	1,742.95	
2004 015-613-201	SOCIAL SECURITY	12/22/2003	2K4R07	.00	922.29	MOVE FUNDS FROM PERM RD CAR K	922.29	
2004 015-613-201	SOCIAL SECURITY	12/30/2003	2K4R07	922.29	1,055.62	MOVE FUNDS FROM CARRYOVER;P K	133.33	
2004 015-613-206	UNEMPLOYMENT INSUR	12/30/2003	2K4R07	.00	38.56	MOVE FUNDS FROM CARRYOVER;P K	38.56	
	PRECINCT#3-PERM RD EXP SUMMARY		TOTAL AMENDMENTS	7	TOTAL CHANGES		.00	
2004 015-621-337	MATERIAL/SUPPLIES	12/19/2003	2K4R07	20,000.00	17,901.05	MOVE FUNDS TO MACH/EQUIP/VE K	2,098.95-	
2004 015-621-571	ROAD MACHINERY/EQU	12/19/2003	2K4R07	.00	2,098.95	MOVE FUNDS FROM MATERIAL/SU K	2,098.95	
	PRECINCT #1 - EXPENSE SUMMARY		TOTAL AMENDMENTS	2	TOTAL CHANGES		.00	
2004 015-622-339	CONSTRUCTION CONTR	01/06/2004	2K4R07	123,210.08	128,717.40	RECORD CK FROM CUSTOM HOMES PT	5,507.32	
			TOTAL AMENDMENTS	1	TOTAL CHANGES		5,507.32	


ACH
383

FUND DESCRIPTION	DISBURSEMENTS
010 GENERAL FUND	150,000.00
061 DEBT SERVICE FUND	50,000.00
090 DRUG FORFEITURE FUND	8,171.00

TOTAL OF ALL FUNDS	208,171.00


THE PRECEDING LIST OF BILLS PAYABLE WAS REVIEWED AND APPROVED FOR PAYMENT.

B. L. DOCKENS



COUNTY AUDITOR

JOHN P. THOMPSON



COUNTY JUDGE

FUND	DESCRIPTION	DISBURSEMENTS
010	GENERAL FUND	42,796.90
015	ROAD & BRIDGE ADM	10,453.46
027	SECURITY	348.45
049	DISTRICT ATTY HOT CHECK FUND	573.06
051	AGING	1,173.20
083	MUSEUM OPERATING FUND	82.52
101	ADULT SUPERVISION	6,917.08
108	CCP - SURVEILLANCE	738.31
109	SPECIALIZED CASELOAD CCP	371.49
184	JUVENILE PROBATION	892.24
185	CCAP - JUVENILE PROBATION	1,864.81
TOTAL OF ALL FUNDS		66,211.52

ACH 384

THE PRECEDING LIST OF BILLS PAYABLE WAS REVIEWED AND APPROVED FOR PAYMENT.

B. L. DOCKENS

B. L. Dockens

COUNTY AUDITOR

JOHN P. THOMPSON

John P. Thompson

COUNTY JUDGE

FUND	DESCRIPTION	DISBURSEMENTS
010	GENERAL FUND	137,710.59
015	ROAD & BRIDGE ADM	36,934.91
027	SECURITY	1,390.04
049	DISTRICT ATTY HOT CHECK FUND	1,617.82
051	AGING	4,952.02
083	MUSEUM OPERATING FUND	345.53
101	ADULT SUPERVISION	20,649.74
108	CCP - SURVEILLANCE	2,216.92
109	SPECIALIZED CASELOAD CCP	848.73
184	JUVENILE PROBATION	2,534.20
185	CCAP - JUVENILE PROBATION	5,863.94
TOTAL OF ALL FUNDS		215,064.44

*ACH
3/85*

THE PRECEDING LIST OF BILLS PAYABLE WAS REVIEWED AND APPROVED FOR PAYMENT.

B. L. DOCKENS

B. L. Dockens

COUNTY AUDITOR

JOHN P. THOMPSON

John P. Thompson


COUNTY JUDGE

FUND DESCRIPTION	DISBURSEMENTS
090 DRUG FORFEITURE FUND	9,821.82

TOTAL OF ALL FUNDS	9,821.82


THE PRECEDING LIST OF BILLS PAYABLE WAS REVIEWED AND APPROVED FOR PAYMENT.

B. L. DOCKENS



COUNTY AUDITOR


JOHN P. THOMPSON



COUNTY JUDGE

FUND	DESCRIPTION	DISBURSEMENTS
010	GENERAL FUND	3,216.69
015	ROAD & BRIDGE ADM	766.62
027	SECURITY	30.00
101	ADULT SUPERVISION	1,345.45
108	CCP - SURVEILLANCE	145.83
184	JUVENILE PROBATION	125.00
185	CCAP - JUVENILE PROBATION	638.29
TOTAL OF ALL FUNDS		6,267.88

THE PRECEDING LIST OF BILLS PAYABLE WAS REVIEWED AND APPROVED FOR PAYMENT.

B. L. DOCKENS 

COUNTY AUDITOR _____


JOHN P. THOMPSON _____

COUNTY JUDGE 


FUND DESCRIPTION	DISBURSEMENTS
010 GENERAL FUND	2,075.70
015 ROAD & BRIDGE ADM	611.60
101 ADULT SUPERVISION	211.70
108 CCP - SURVEILLANCE	68.00
184 JUVENILE PROBATION	45.00
185 CCAP - JUVENILE PROBATION	198.50

TOTAL OF ALL FUNDS	3,210.50

THE PRECEDING LIST OF BILLS PAYABLE WAS REVIEWED AND APPROVED FOR PAYMENT.

B. L. DOCKENS 

COUNTY AUDITOR _____


JOHN P. THOMPSON 

COUNTY JUDGE _____

FUND	DESCRIPTION	DISBURSEMENTS
010	GENERAL FUND	456.14
015	ROAD & BRIDGE ADM	359.37
101	ADULT SUPERVISION	74.62
109	SPECIALIZED CASELOAD CCP	66.90
185	CCAP - JUVENILE PROBATION	103.50
TOTAL OF ALL FUNDS		1,060.53

THE PRECEDING LIST OF BILLS PAYABLE WAS REVIEWED AND APPROVED FOR PAYMENT.

B. L. DOCKENS



COUNTY AUDITOR

JOHN P. THOMPSON



COUNTY JUDGE

FUND DESCRIPTION	DISBURSEMENTS
010 GENERAL FUND	207,777.00
015 ROAD & BRIDGE ADM	201.00

TOTAL OF ALL FUNDS	207,978.00


THE PRECEDING LIST OF BILLS PAYABLE WAS REVIEWED AND APPROVED FOR PAYMENT.

B. L. DOCKENS



COUNTY AUDITOR

JOHN P. THOMPSON



COUNTY JUDGE

FUND DESCRIPTION	DISBURSEMENTS
010 GENERAL FUND	400.00
015 ROAD & BRIDGE ADM	174.50

TOTAL OF ALL FUNDS	574.50


THE PRECEDING LIST OF BILLS PAYABLE WAS REVIEWED AND APPROVED FOR PAYMENT.

B. L. DOCKENS



COUNTY AUDITOR

JOHN P. THOMPSON



COUNTY JUDGE

FUND	DESCRIPTION	DISBURSEMENTS
010	GENERAL FUND	50,000.00
061	DEBT SERVICE FUND	120,000.00
	TOTAL OF ALL FUNDS	170,000.00

ACH 386

THE PRECEDING LIST OF BILLS PAYABLE WAS REVIEWED AND APPROVED FOR PAYMENT.


B. L. DOCKENS



COUNTY AUDITOR

JOHN P. THOMPSON

COUNTY JUDGE



SCHEDULE OF BILLS BY FUND

FUND	DESCRIPTION	DISBURSEMENTS
010	GENERAL FUND	91,230.09
015	ROAD & BRIDGE ADM	22,340.46
027	SECURITY	483.74
051	AGING	967.48
101	ADULT SUPERVISION	10,678.18
108	CCP - SURVEILLANCE	1,366.44
109	SPECIALIZED CASELOAD CCP	483.74
184	JUVENILE PROBATION	967.48
185	CCAP - JUVENILE PROBATION	3,905.82
TOTAL OF ALL FUNDS		132,423.43

THE PRECEDING LIST OF BILLS PAYABLE WAS REVIEWED AND APPROVED FOR PAYMENT.

B. L. DOCKENS



COUNTY AUDITOR

JOHN P. THOMPSON

COUNTY JUDGE



ACH 387

FUND	DESCRIPTION	DISBURSEMENTS
090	DRUG FORFEITURE FUND	567.00
	TOTAL OF ALL FUNDS	567.00

THE PRECEDING LIST OF BILLS PAYABLE WAS REVIEWED AND APPROVED FOR PAYMENT.


B. L. DOCKENS



COUNTY AUDITOR

JOHN P. THOMPSON

COUNTY JUDGE



SCHEDULE OF BILLS BY FUND

FUND DESCRIPTION	DISBURSEMENTS
015 ROAD & BRIDGE ADM	125.00
061 DEBT SERVICE FUND	42,768.80

TOTAL OF ALL FUNDS	42,893.80


THE PRECEDING LIST OF BILLS PAYABLE WAS REVIEWED AND APPROVED FOR PAYMENT.

B. L. DOCKENS



COUNTY AUDITOR


JOHN P. THOMPSON



COUNTY JUDGE


FUND	DESCRIPTION	DISBURSEMENTS
010	GENERAL FUND	3,213.41
015	ROAD & BRIDGE ADM	821.26
027	SECURITY	36.19
049	DISTRICT ATTY HOT CHECK FUND	41.97
051	AGING	118.54
083	MUSEUM OPERATING FUND	9.31
101	ADULT SUPERVISION	538.25
108	CCP - SURVEILLANCE	31.97
109	SPECIALIZED CASELOAD CCP	23.91
184	JUVENILE PROBATION	95.64
185	CCAP - JUVENILE PROBATION	190.02
TOTAL OF ALL FUNDS		5,120.47

THE PRECEDING LIST OF BILLS PAYABLE WAS REVIEWED AND APPROVED FOR PAYMENT.

B. L. DOCKENS 

COUNTY AUDITOR _____

JOHN P. THOMPSON _____

COUNTY JUDGE 

FUND	DESCRIPTION	DISBURSEMENTS
010	GENERAL FUND	41,094.15
015	ROAD & BRIDGE ADM	10,455.11
027	SECURITY	272.38
049	DISTRICT ATTY HOT CHECK FUND	573.06
051	AGING	849.74
083	MUSEUM OPERATING FUND	82.52
101	ADULT SUPERVISION	6,867.18
108	CCP - SURVEILLANCE	738.31
109	SPECIALIZED CASELOAD CCP	371.49
184	JUVENILE PROBATION	892.24
185	CCAP - JUVENILE PROBATION	1,864.81
TOTAL OF ALL FUNDS		64,060.99

ACH 388

THE PRECEDING LIST OF BILLS PAYABLE WAS REVIEWED AND APPROVED FOR PAYMENT.

B. L. DOCKENS *B. L. Dockens*
 COUNTY AUDITOR

JOHN P. THOMPSON *John P. Thompson*
 COUNTY JUDGE

FUND	DESCRIPTION	DISBURSEMENTS
010	GENERAL FUND	132,324.85
015	ROAD & BRIDGE ADM	36,440.77
027	SECURITY	1,099.22
049	DISTRICT ATTY HOT CHECK FUND	1,617.82
051	AGING	3,797.17
083	MUSEUM OPERATING FUND	345.53
101	ADULT SUPERVISION	20,613.52
108	CCP - SURVEILLANCE	2,216.92
109	SPECIALIZED CASELOAD CCP	848.73
184	JUVENILE PROBATION	2,534.20
185	CCAP - JUVENILE PROBATION	5,863.94
TOTAL OF ALL FUNDS		207,702.67

ACH 389

THE PRECEDING LIST OF BILLS PAYABLE WAS REVIEWED AND APPROVED FOR PAYMENT.

B. L. DOCKENS *B. L. Dockens*
 COUNTY AUDITOR
 JOHN P. THOMPSON *John P. Thompson*
 COUNTY JUDGE

FUND	DESCRIPTION	DISBURSEMENTS
010	GENERAL FUND	5,830.43
015	ROAD & BRIDGE ADM	887.11
051	AGING	1,004.91
088	JUDICIARY FUND	215.05
	TOTAL OF ALL FUNDS	7,937.50


THE PRECEDING LIST OF BILLS PAYABLE WAS REVIEWED AND APPROVED FOR PAYMENT.

B. L. DOCKENS



COUNTY AUDITOR

JOHN P. THOMPSON





COUNTY JUDGE

FUND DESCRIPTION	DISBURSEMENTS
010 GENERAL FUND	11,350.00

TOTAL OF ALL FUNDS	11,350.00

THE PRECEDING LIST OF BILLS PAYABLE WAS REVIEWED AND APPROVED FOR PAYMENT.


B. L. DOCKENS 
COUNTY AUDITOR _____

JOHN P. THOMPSON 
COUNTY JUDGE _____


FUND DESCRIPTION	DISBURSEMENTS
010 GENERAL FUND	3,126.28
015 ROAD & BRIDGE ADM	766.62
027 SECURITY	30.00
101 ADULT SUPERVISION	1,345.45
108 CCP - SURVEILLANCE	145.83
184 JUVENILE PROBATION	125.00
185 CCAP - JUVENILE PROBATION	459.29

TOTAL OF ALL FUNDS	5,998.47

THE PRECEDING LIST OF BILLS PAYABLE WAS REVIEWED AND APPROVED FOR PAYMENT.

B. L. DOCKENS 

COUNTY AUDITOR _____

JOHN P. THOMPSON 

COUNTY JUDGE _____

SCHEDULE OF BILLS BY FUND

VOL. 50 PAGE 86

FUND	DESCRIPTION	DISBURSEMENTS
010	GENERAL FUND	1,000.00
	TOTAL OF ALL FUNDS	----- 1,000.00

THE PRECEDING LIST OF BILLS PAYABLE WAS REVIEWED AND APPROVED FOR PAYMENT.


B. L. DOCKENS



COUNTY AUDITOR

JOHN P. THOMPSON

COUNTY JUDGE



FUND	DESCRIPTION	DISBURSEMENTS
010	GENERAL FUND	41.00
015	ROAD & BRIDGE ADM	16,000.00

	TOTAL OF ALL FUNDS	16,041.00


THE PRECEDING LIST OF BILLS PAYABLE WAS REVIEWED AND APPROVED FOR PAYMENT.

B. L. DOCKENS



COUNTY AUDITOR

JOHN P. THOMPSON



COUNTY JUDGE

SCHEDULE OF BILLS BY FUND

FUND	DESCRIPTION	DISBURSEMENTS
010	GENERAL FUND	163,118.88
011	HOTEL OCCUPANCY TAX FUND	224.54
015	ROAD & BRIDGE ADM	83,282.72
017	LATERAL ROAD FUND	110.35
040	LAW LIBRARY FUND	691.24
049	DISTRICT ATTY HOT CHECK FUND	311.32
051	AGING	7,062.60
061	DEBT SERVICE FUND	6,355.35
090	DRUG FORFEITURE FUND	285.70
TOTAL OF ALL FUNDS		261,442.70

THE PRECEDING LIST OF BILLS PAYABLE WAS REVIEWED AND APPROVED FOR PAYMENT.


B. L. DOCKENS



COUNTY AUDITOR

JOHN P. THOMPSON

COUNTY JUDGE



Addendum Schedule of Bills for Court Dated JAN 13 2004
FY-03

Vendor	Amount	Explanation
JONES, MARK T.	\$ 250.00	XMAS PARTY
POSTMASTER	\$ 1,000.00	POSTAGE
SCRIPT CARE, INC.	\$ 2,313.46	INDIGENT CARE
TEXAS IMAGING SYSTEMS	\$ 725.00	R&B#2
WESTEX WELDING CO	\$ 32,967.00	EMERGENCY MGMT
WILLIAM GEORGE CO., INC	\$ 941.27	XMAS PARTY
	<u>\$ 38,196.73</u>	



Item #12

DATE: DECEMBER 24, 2003 THROUGH JANUARY 13, 2004

Revised

NO.	EMPLOYEE	DEPT.	JOB DESCRIPTION	EMPLOYMENT	STEP & WAGE	ACTION TAKEN	RESIGNATION
(1)	ANGIE DOWDEN	AGING/ LIVINGSTON	1265 - COOK	REGULAR PART-TIME	05(05) \$7.28/HR		EFFECTIVE 01/05/2004
(2)	CAMILLIA CATES	AGING/ LIVINGSTON	1267 - VAN DRIVER	REGULAR PART-TIME	11(01) \$7.64/HR		RECLASSIFY TO 1265 - COOK 05(07) \$7.64/HR EFFECTIVE 12/31/2003
(3)	WILLIAM B. SMITH	ROAD & BRIDGE PRECINCT # 3	0110 - FOREMAN, II	REGULAR FULL-TIME	21(01) \$30,214.49		MERIT INCREASE TO 21(03) \$31,744.09 EFFECTIVE 12/31/2003
(4)	DELORES SWEARINGEN	ROAD & BRIDGE PRECINCT # 3	0103 - SECRETARY II	REGULAR FULL-TIME	12(05) \$21,383.61		MERIT INCREASE TO 12(07) \$22,466.16 EFFECTIVE 12/31/2003
(5)	BILL GRIMES HANDLEY	ROAD & BRIDGE PRECINCT # 3	0108 - HEAVY EQUIPMENT OPERATOR	REGULAR FULL-TIME	16(01) \$23,603.51		MERIT INCREASE TO 16(03) \$24,798.44 EFFECTIVE 12/31/2003
(6)	J.C. PHILLIPS	ROAD & BRIDGE PRECINCT # 3	0108 - HEAVY EQUIPMENT OPERATOR	REGULAR FULL-TIME	16(02) \$24,193.60		MERIT INCREASE TO 16(04) \$25,418.40 EFFECTIVE 12/31/2003
(7)	STEPHEN H. BLALOCK	ROAD & BRIDGE PRECINCT # 3	0108 - HEAVY EQUIPMENT OPERATOR	TEMPORARY PART-TIME	16(01) \$11.35/HR		RECLASSIFY TO REGULAR FULL-TIME 16(01) \$23,603.51 EFFECTIVE 12/31/2003
(8)	PAULA E. BROWN	AGING/ ONALASKA	1265 - COOK	LABOR POOL (-900)	05(01) \$6.59/HR		NEW HIRE EFFECTIVE 01/16/2004
(9)	DEANNA N. HUDNELL	PERSONNEL	0102 - SECRETARY I	LABOR POOL (-900)	10(01) \$8.44/HR		LAY OFF EFFECTIVE 12/31/2003
(10)	NANCY J. WATSON	JAIL	1055 - CORRECTIONS DEICER	REGULAR FULL-TIME	13(01) \$20,359.99		NEW HIRE EFFECTIVE 01/16/2004 DELETE
(11)	LINDA C. PROVINCE	PERSONNEL	0102 - SECRETARY I	LABOR POOL (-900)	10(01) \$8.44/HR		RE-HIRE EFFECTIVE 01/16/2004 CORRECTION IN NAME
(12)	JOSEPH FARON HOWELL	SHERIFF	1037 - DEPUTY SHERIFF (PATROL)	REGULAR FULL-TIME	17(02) \$25,418.40		DISMISSAL EFFECTIVE 01/09/2004 ADDITIONAL
(13)							
(14)							
(15)							
(16)							
(17)							
(18)							
(19)							
(20)							

Item #13

AMENDMENT CHARGES BY FUND 2K4A07

FUND DESCRIPTION	INCREASE/DECREASE
015 ROAD & BRIDGE ADP.	.00

THE PRECEDING LIST OF AMENDMENTS WAS REVIEWED AND APPROVED.

B. L. DOCKENS

COUNTY AUDITOR

JOHN P. THOMPSON

COUNTY JUDGE

John P. Thompson
Budget Amendments

#2004-07(A)

ACCOUNT NUMBER	ACCOUNT NAME	DATE	AMOUNT NUMBER	OLD BUDGET AMOUNT	AMENDED BUDGET AMOUNT	AMOUNT OF CHANGE	DESCRIPTION	CLK
2004 015-623-100 PCT 3 BUDGET CARRY		01/13/2004	2K4A07	70,540.14	65,941.14	4,579.00	MOVE FUNDS TO SALARY/BENEFI	K
2004 015-623-105 SALARIES		01/13/2004	2K4A07	321,704.99	325,382.22	3,677.23	MOVE FUNDS FROM CARRYOVER	M K
2004 015-623-201 SOCIAL SECURITY		01/13/2004	2K4A07	24,973.04	25,254.35	281.31	MOVE FUNDS FROM CARRYOVER	M K
2004 015-623-203 RETIREMENT		01/13/2004	2K4A07	22,296.19	22,547.34	251.15	MOVE FUNDS FROM CARRYOVER	M K
2004 015-623-204 WORKERS COMPENSATI		01/13/2004	2K4A07	31,964.27	32,261.63	297.36	MOVE FUNDS FROM CARRYOVER	M K
2004 015-623-206 UNEMPLOYMENT INSUR		01/13/2004	2K4A07	1,060.95	1,072.90	11.95	MOVE FUNDS FROM CARRYOVER	M K
TOTAL AMENDMENTS				6	TOTAL CHANGES	.00		